



TESTING SERVICE CORPORATION

Corporate Office

360 South Main Place, Carol Stream, IL 60188-2404
630.462.2600

May 10, 2022

Mr. Alex Schaefer
Christopher B. Burke Engineering, Ltd.
16221 West 159th Street, Suite 201
Lockport, IL 60441

RE: L – 93,975
Potentially Impacted Property Evaluation for LPC-663 Form
Sewer Separation Project
Monterey Avenue and Highland Avenue
Villa Park, IL

Dear Mr Schaefer:

Testing Service Corporation (TSC) has completed a Potentially Impacted Property (PIP) Evaluation, soil sampling, and laboratory analyses for the above captioned project. The general scope of work was presented in TSC's proposal number 59,855REV dated 03/03/2022. The General Conditions document which accompanied the proposal also applies to this report. TSC was requested to evaluate site soil conditions for the disposal of construction spoils at a Clean Construction & Demolition Debris (CCDD) or Uncontaminated Soil Fill Operation (USFO) facility. This report is an update to a previously performed PIP under TSC's job number L-87,706 dated February 7, 2018.

Uncontaminated soil including uncontaminated soil mixed with clean construction or demolition debris (CCDD) accepted at a CCDD fill operation must be certified to be uncontaminated soil in accordance with Section 22.51(f)(2)(B) of the Environmental Protection Act [415 ILCS 5/22.51(f)(2)(B)]. Uncontaminated soil accepted at an uncontaminated soil fill operation (USFO) must be certified to be uncontaminated soil in accordance with Section 22.51a(d)(2)(B) of the Environmental Protection Act [415 ILCS 5/22.51a(d)(2)(B)]. These certifications must be made by a licensed professional engineer or geologist (PE/PG) using the Form LPC-663 when the soil is removed from a site which is determined by the PE/PG to be a "Potentially Impacted Property" (PIP) based on review of readily ascertainable property history, environmental databases and site reconnaissance. Uncontaminated soil from a site which is not identified as a PIP by the PE/PG may be certified by either the source site owner or operator using LPC-662 with pH analysis only.

Source Site

The source site ("Site") is streets in a residential area of Villa Park, IL. The street areas include Monterey Avenue from Park Boulevard to Washington Street and a portion of Highland Avenue from Monterey Avenue 100 feet east towards Kingery Highway. The activity generating the soil for disposal is a sewer separation project along the streets.

Records Review

In accordance with Illinois Administrative Code 35 Part 1100, on behalf of the Site owner, TSC evaluated the historical uses of the Site to identify potential contamination sources, both from the Site and adjoining properties, which may cause the Site to be considered a PIP.

TSC researched the history of the property by reviewing historical topographic maps dating back to 1891 and aerial photographs dating back to 1939. Based on this information, the Site and surrounding areas were undeveloped, likely agricultural, land since before that time until after 1920, when the Site roads and subdivision were constructed with most of the present day residential lots being developed. Kingery Highway was constructed along the east after 1928. The remaining residential lots were developed after 1939. The Site and surrounding properties then remain as described to the present.

TSC evaluated current Federal and State environmental agency records for the Site and vicinity by obtaining information from an EDR First Report from Environmental Data Resources, Inc. (EDR). The EDR First Report identifies listings on reviewed environmental databases within one quarter mile of the Site address and is utilized in identifying potential contamination sources, both at the Site and from adjoining properties, which may cause the Site to be considered a PIP.

The EDR First Report information does not identify the Site itself on the reviewed environmental databases.

The EDR First Report information does identify one nearby property to the Site on the various reviewed environmental databases.

Salt Creek Sanitary at 201 South Route 83, is across Kingery Highway, approximately 150 feet to the east of the east end of Highland Avenue. The Site reconnaissance has identified that due to the local clayey geology which acts generally to hinder the flow of contaminants, and because the Site is directly upgradient of Salt Creek Sanitary, which is itself upgradient of Salt Creek to its east, that Salt Creek Sanitary is not a likely threat of contamination to the Site. Salt Creek Sanitary is on Leaking Underground Storage Tank (LUST) for gasoline and diesel without a No Further Remediation (NFR) letter.

All other properties that appeared in the EDR First Report were found by the Site reconnaissance and historical review to be outside a reasonably likely zone of influence to the Site.

The EDR First Report information Orphan Summary did identify a property that was found by the Site reconnaissance and historical review to be outside a reasonably likely zone of influence to the Site.

Site Reconnaissance

On April 29, 2022, TSC conducted a reconnaissance of the Site and adjoining properties for the purpose of identifying indications of the use or disposal of hazardous substances or petroleum products. The Site is streets in a residential neighborhood consistent with information reviewed on topographic maps, aerial photographs, and the EDR environmental database report. No indications of staining, unnaturally stressed vegetation or areas conspicuously absent of vegetation were noted at the

Site. No evidence of aboveground storage tanks or of vent or fill pipes suggesting the presence of underground storage tanks were identified at the Site areas to be excavated. No indication of petroleum sheen was identified. No indications of solid waste or drum storage were noted at the Site. No suspect PCB containing equipment or hazardous waste generation was identified on Site. No evidence of the use or release of hazardous substances or petroleum products was identified at the Site in or affecting areas that are to be excavated. No additional sources of potential impact from the Site or adjacent properties were identified. The current status of the surrounding properties is also consistent with the information reviewed and none of the above conditions were noted at their locations within a zone of influence to the Site. No additional sources of potential impact from the Site or adjacent properties were identified.

Based on neither the Site nor any adjoining or nearby properties to the Site appearing on the environmental database search results, and because the Salt Creek Sanitary at 201 South Route 83 was not considered a potential impactor due to its downgradient location, the Site was **not** identified as a Potentially Impacted Property.

However, the Village of Villa Park maintains a policy requiring completion of a LPC-663 Form for all soil hauling operations, therefore, the collection of soil samples and analysis were performed to evaluate the soil for common contaminants of concern for completion of the LPC-663 Form.

Soil Sampling & Analytical Testing

On April 29, 2022, TSC, in conjunction with a geotechnical investigation, performed three soil borings (B-1, B-3, and B-7) along the Site street portions. The boring locations are indicated on the attached Boring Location Plan.

Soil at the Site beneath the pavement consists generally of silty clay with little sand and gravel. The soil samples were screened using a Mini-RAE 3000 photo-ionization detector (PID), which did not detect any readings exceeding background conditions. No visual or odorous signs of impact were noted in the samples. Samples B-1/S-3 from 6-7.5 feet below ground surface (bgs), B-3/S-1 from 1-2.5 feet bgs, and B-7/S-2 from 3.5-5 feet bgs were selected as being representative of the soil to be removed from the Site. Sample B-7 was representative of soil towards the Salt Creek Sanitary. The samples were placed in laboratory supplied jars and 5035 preserved vials. The samples were then transported to the analytical laboratory in a cooler on ice using standard chain of custody procedures. TSC's Professional Geologist, determined that analysis for Volatile Organic Compounds (VOCs), Polynuclear Aromatic hydrocarbons (PNAs), total RCRA metals, and pH, are appropriate indicator parameters of potential impact to the Site.

The analytical results are presented in the First Environmental Laboratories, Inc. analytical report dated May 9, 2022. The analytical report indicates that no VOCs or PNAs were detected in any of the samples at the laboratory reporting limits, except for the PNAs fluoranthene and pyrene in sample B-7/S-2. Several of the total RCRA metals were detected in all of the samples at the laboratory reporting limits, at typical background levels. The pH values of 8.18 for sample B-1/S-3, 8.98 for B-3/S-1, and 7.94 for B-7/S-2 are within the required range of 6.25-9.0 units.

The analytical results were compared to the Maximum Allowable Concentrations of Chemical Constituents (MACs) listed in 35 IAC 1100 Subpart F. The analytical results obtained from the soil samples tested indicate that all analyzed parameters meet their respective MACs for disposal at a CCDD/USFO facility.

The IEPA LPC-663 Form, Uncontaminated Soil Certification, signed by a Licensed Professional Geologist, along with the analytical report and chain of custody, has been completed for disposal of the soil from the source site, Monterey Avenue from Park Boulevard to Washington Street and a portion of Highland Avenue from Monterey Avenue 100 feet east towards Kingery Highway, in Villa Park, IL, as shown on last page of the attached EDR First Report.

TSC recommends the full report be forwarded to the USFO facility selected for disposal. It is noted that the USFO facility will make the determination on whether or not they will choose to accept the soil and may request additional analytical data. Additionally, the USFO will screen each load of soil with a PID, which will determine the final acceptance of individual loads, regardless of the analytical results.

We appreciate the opportunity to be of service to you. Please contact us with any questions.

Respectfully,

TESTING SERVICE CORPORATION

Prepared by:



Brian K. Walker, P.G. #196.000772
Environmental Department Manager



Aaron J. Ulrey, P.G. #196.001390
Project Geologist

BKW:AJU:ljm

Enc: LPC-663 Form
Boring Location Plan
Analytical Report and Chain of Custody
EDR First Report



Illinois Environmental Protection Agency

1021 North Grand Avenue East • P.O. Box 19276 • Springfield • Illinois • 62794-9276 • (217) 782-3397

Uncontaminated Soil Certification

by Licensed Professional Engineer or Licensed Professional Geologist
for Use of Uncontaminated Soil as Fill in a CCDD or Uncontaminated Soil Fill Operation LPC-663

Revised in accordance with 35 Ill. Adm. Code 1100, as
amended by PCB R2012-009 (eff. Aug. 27, 2012)

This certification form is to be used by professional engineers and professional geologists to certify, pursuant to 35 Ill. Adm. Code 1100.205(a)(1)(B), that soil (i) is uncontaminated soil and (ii) is within a pH range of 6.26 to 9.0. If you have questions about this form, please telephone the Bureau of Land Permit Section at 217/524-3300.

This form may be completed online, saved locally, printed and signed, and submitted to prospective clean construction or demolition debris (CCDD) fill operations or uncontaminated soil fill operations.

I. Source Location Information

(Describe the location of the source of the uncontaminated soil)

Project Name: Monterey Avenue Area Sewer Separation Project Office Phone Number, if available: 815-770-2850

Physical Site Location (address, including number and street):

Portions of Monterey Avenue and Highland Avenue as described in report

City: Villa Park State: IL Zip Code: 60181

County: DuPage Township: York

Lat/Long of approximate center of site in decimal degrees (DD.ddddd) to five decimal places (e.g., 40.67890, -90.12345):

Latitude: 41.88242 Longitude: - 87.96496

(Decimal Degrees) (-Decimal Degrees)

Identify how the lat/long data were determined:

GPS Map Interpolation Photo Interpolation Survey Other

EDR First Report

IEPA Site Number(s), if assigned: BOL: None BOW: None BOA: None

Approximate Start Date (mm/dd/yyyy): _____ Approximate End Date (mm/dd/yyyy): _____

Estimated Volume of debris (cu. Yd.): _____

II. Owner/Operator Information for Source Site

Site Owner

Name: _____

Street Address: _____

PO Box: _____

City: _____ State: _____

Zip Code: _____ Phone: _____

Contact: _____

Email, if available: _____

Site Operator

Name: _____

Street Address: _____

PO Box: _____

City: _____ State: _____

Zip Code: _____ Phone: _____

Contact: _____

Email, if available: _____

This Agency is authorized to require this information under Section 4 and Title X of the Environmental Protection Act (415 ILCS 5/4, 5/39). Failure to disclose this information may result in: a civil penalty of not to exceed \$50,000 for the violation and an additional civil penalty of not to exceed \$10,000 for each day during which the violation continues (415 ILCS 5/42). This form has been approved by the Forms Management Center.

L-93,975

Uncontaminated Soil Certification

III. Basis for Certification and Attachments

For each item listed below, reference the attachments to this form that provide the required information.

a. A Description of the soil sample points and how they were determined to be sufficient in number and appropriately located 35 Ill. Adm. Code 1100.610(a)]:

See attached report. Site area agricultural until after 1920 when Site roads and residential subdivision construction occurred. Development continued until after 1939. Three borings performed and soils screened with a PID, which did not identify readings exceeding background conditions. City of Villa Park requests LPC-663.

b. Analytical soil testing results to show that soil chemical constituents comply with the maximum allowable concentrations established pursuant to 35 Ill. Adm. Code Part 1100, Subpart F and that the soil pH is within the range of 6.25 to 9.0, including the documentation of chain of custody control, a copy of the lab analysis; the accreditation status of the laboratory performing the analysis; and certification by an authorized agent of the laboratory that the analysis has been performed in accordance with the Agency's rules for the accreditation of environmental and the scope of the accreditation [35 Ill. Adm. Code 1100.201 (g), 1100.205(a), 1100.610]:

PID screening: no volatiles above background. Soil samples B-1/S-3, B-3/S-1, B-7/S-2 analyzed for VOCs, PNAs, total RCRA metals, and pH by First Environmental Laboratories. Analytical results verify soil meets MACs. pH of 8.18 for B-1/S-3, 8.98 for B-3/S-1, 7.94 for B-7/S-2, which are between 6.25 and 9.0, therefore, soils in those locations are uncontaminated.


IV. Certification Statement, Signature and Seal of Licensed Professional Engineer or Licensed Professional Geologist

I, Aaron J. Ulrey (name of licensed professional engineer or geologist) certify under penalty of law that the information submitted, including but not limited to, all attachments and other information, is to the best of my knowledge and belief, true, accurate and complete. In accordance with the Environmental Protection Act [415 ILCS 5/22.51 or 22.51a] and 35 Ill. Adm. Code 1100.205(a), I certify that the soil from this site is uncontaminated soil. I also certify that the soil pH is within the range of 6.25 to 9.0. In addition, I certify that the soil has not been removed from the site as part of a cleanup or removal of contaminants. All necessary documentation is attached.

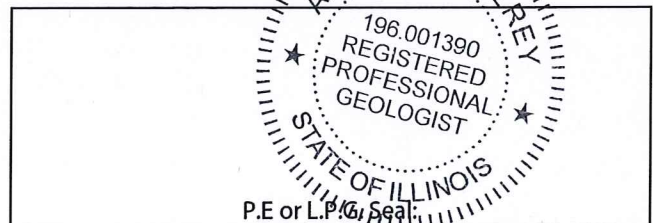
Any person who knowingly makes a false, fictitious, or fraudulent material statement, orally or in writing, to the Illinois EPA commits a Class 4 felony. A second or subsequent offense after conviction is a Class 3 felony. (415 ILCS 5/44(h))

Company Name: Testing Service Corporation
Street Address: 360 South Main Place
City: Carol Stream State: IL Zip Code: 60188
Phone: 630-462-2600

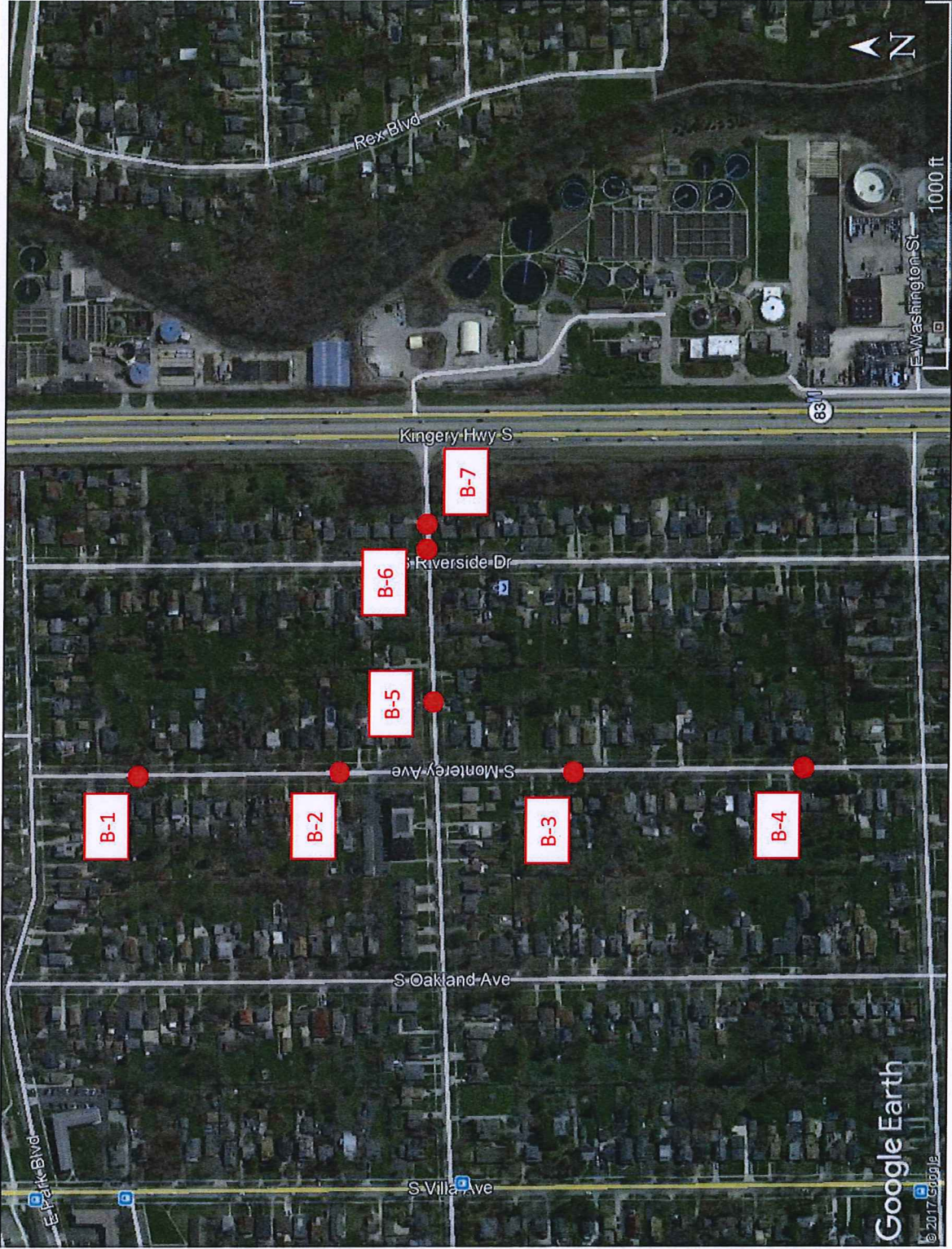
Aaron J. Ulrey
Printed Name:


Licensed Professional Engineer or
Licensed Professional Geologist Signature:

5-10-2022
Date:



L-93,975



LEGEND
 ● = TSC Borings 12/14/17 and 1/26/18

SEWER SEPARATION PROJECT
 MONTEREY AVENUE AND
 HIGHLAND AVENUE
 VILLA PARK, IL

TSC
 TESTING SERVICE CORPORATION
 360 SOUTH MAIN PLACE
 CAROL STREAM, ILLINOIS 60188

DRAWN BY: AJU
CHECKED BY: DLH
JOB NO. : L - 93,975
DATE: 5/10/22

PAGE NO.
 1 OF 1



May 09, 2022

Mr. Aaron Ulrey
TESTING SERVICE CORP.
360 S. Main Place
Carol Stream, IL 60188

Project ID: PO# 93975, Monterey Highland Villa Park
First Environmental File ID: 22-2984
Date Received: May 02, 2022

Dear Mr. Aaron Ulrey:

The above referenced project was analyzed as directed on the enclosed chain of custody record.

All Quality Control criteria as outlined in the methods and current IL ELAP/NELAP have been met unless otherwise noted. QA/QC documentation and raw data will remain on file for future reference. Our accreditation number is 100292 and our current certificate is number:

1002922022-8: effective 02/10/2022 through 02/28/2023.

I thank you for the opportunity to be of service to you and look forward to working with you again in the future. Should you have any questions regarding any of the enclosed analytical data or need additional information, please contact me at (630) 778-1200.

Sincerely,

Ryan Gerrick
Project Manager



Case Narrative

TESTING SERVICE CORP.

Lab File ID: **22-2984**

Project ID: **PO# 93975, Monterey Highland Villa Park**

Date Received: **May 02, 2022**

All quality control criteria, as outlined in the methods, have been met except as noted below or on the following analytical report.

The results in this report apply to the samples in the following table:

Laboratory Sample ID	Client Sample Identifier	Date/Time Collected
22-2984-001	B-1/ S-3	4/29/2022
22-2984-002	B-3/ S-1	4/29/2022
22-2984-003	B-7/ S-2	4/29/2022

Sample Batch Comments:

Time of sample collection was not provided.



Case Narrative

TESTING SERVICE CORP.

Lab File ID: **22-2984**

Project ID: **PO# 93975, Monterey Highland Villa Park**

Date Received: **May 02, 2022**

All quality control criteria, as outlined in the methods, have been met except as noted below or on the following analytical report.

The following is a definition of flags that may be used in this report:

Flag	Description	Flag	Description
A	Method holding time is 15 minutes from collection. Lab analysis was performed as soon as possible.		
B	Analyte was found in the method blank.	L	LCS recovery outside control limits.
<	Analyte not detected at or above the reporting limit.	M	MS recovery outside control limits; LCS acceptable.
C	Sample received in an improper container for this test.	P	Chemical preservation pH adjusted in lab.
D	Surrogates diluted out; recovery not available.	Q	Result was determined by a GC/MS database search.
E	Estimated result; concentration exceeds calibration range.	S	Analysis was subcontracted to another laboratory.
G	Surrogate recovery outside control limits.	T	Result is less than three times the MDL value.
H	Analysis or extraction holding time exceeded.	W	Reporting limit elevated due to sample matrix.
I	ICVS % rec outside 95-105% but within 90-110%		
J	Estimated result; concentration is less than routine RL but greater than MDL.	N	Analyte is not part of our NELAC accreditation or accreditation may not be available for this parameter.
RL	Routine Reporting Limit (Lowest amount that can be detected when routine weights/volumes are used without dilution.)	ND	Analyte was not detected using a library search routine; No calibration standard was analyzed.



Analytical Report

Client: TESTING SERVICE CORP.
Project ID: PO# 93975, Monterey Highland Villa Park
Sample ID: B-1/ S-3
Sample No: 22-2984-001

Date Collected: 04/29/22
Time Collected:
Date Received: 05/02/22
Date Reported: 05/09/22

Results are reported on a dry weight basis.

Analyte	Result	R.L.	Units	Flags
Solids, Total		Method: 2540G 2011		
Analysis Date: 05/04/22				
Total Solids	84.22		%	
Volatile Organic Compounds		Method: 5035A/8260B		
Analysis Date: 05/05/22				
Acetone	< 200	200	ug/kg	
Benzene	< 5.0	5.0	ug/kg	
Bromodichloromethane	< 5.0	5.0	ug/kg	
Bromoform	< 5.0	5.0	ug/kg	
Bromomethane	< 10.0	10.0	ug/kg	
2-Butanone (MEK)	< 100	100	ug/kg	
Carbon disulfide	< 5.0	5.0	ug/kg	
Carbon tetrachloride	< 5.0	5.0	ug/kg	
Chlorobenzene	< 5.0	5.0	ug/kg	
Chlorodibromomethane	< 5.0	5.0	ug/kg	
Chloroethane	< 10.0	10.0	ug/kg	
Chloroform	< 5.0	5.0	ug/kg	
Chloromethane	< 10.0	10.0	ug/kg	
1,1-Dichloroethane	< 5.0	5.0	ug/kg	
1,2-Dichloroethane	< 5.0	5.0	ug/kg	
1,1-Dichloroethene	< 5.0	5.0	ug/kg	
cis-1,2-Dichloroethene	< 5.0	5.0	ug/kg	
trans-1,2-Dichloroethene	< 5.0	5.0	ug/kg	
1,2-Dichloropropane	< 5.0	5.0	ug/kg	
cis-1,3-Dichloropropene	< 4.0	4.0	ug/kg	
trans-1,3-Dichloropropene	< 4.0	4.0	ug/kg	
Ethylbenzene	< 5.0	5.0	ug/kg	
2-Hexanone	< 10.0	10.0	ug/kg	
Methyl-tert-butylether (MTBE)	< 5.0	5.0	ug/kg	
4-Methyl-2-pentanone (MIBK)	< 10.0	10.0	ug/kg	
Methylene chloride	< 20.0	20.0	ug/kg	
Styrene	< 5.0	5.0	ug/kg	
1,1,2,2-Tetrachloroethane	< 5.0	5.0	ug/kg	
Tetrachloroethene	< 5.0	5.0	ug/kg	
Toluene	< 5.0	5.0	ug/kg	
1,1,1-Trichloroethane	< 5.0	5.0	ug/kg	
1,1,2-Trichloroethane	< 5.0	5.0	ug/kg	
Trichloroethene	< 5.0	5.0	ug/kg	



Analytical Report

Client: TESTING SERVICE CORP.
Project ID: PO# 93975, Monterey Highland Villa Park
Sample ID: B-1/ S-3
Sample No: 22-2984-001

Date Collected: 04/29/22
Time Collected:
Date Received: 05/02/22
Date Reported: 05/09/22

Results are reported on a dry weight basis.

Analyte	Result	R.L.	Units	Flags
Volatile Organic Compounds		Method: 5035A/8260B		
Analysis Date: 05/05/22				
Vinyl acetate	< 10.0	10.0	ug/kg	
Vinyl chloride	< 10.0	10.0	ug/kg	
Xylene, Total	< 5.0	5.0	ug/kg	
Polynuclear Aromatic Hydrocarbons		Method: 8270C		Preparation Method 3546
Analysis Date: 05/06/22				
Preparation Date: 05/05/22				
Acenaphthene	< 330	330	ug/kg	
Acenaphthylene	< 330	330	ug/kg	
Anthracene	< 330	330	ug/kg	
Benzo(a)anthracene	< 330	330	ug/kg	
Benzo(a)pyrene	< 90	90	ug/kg	
Benzo(b)fluoranthene	< 330	330	ug/kg	
Benzo(k)fluoranthene	< 330	330	ug/kg	
Benzo(ghi)perylene	< 330	330	ug/kg	
Chrysene	< 330	330	ug/kg	
Dibenzo(a,h)anthracene	< 90	90	ug/kg	
Fluoranthene	< 330	330	ug/kg	
Fluorene	< 330	330	ug/kg	
Indeno(1,2,3-cd)pyrene	< 330	330	ug/kg	
Naphthalene	< 330	330	ug/kg	
Phenanthrene	< 330	330	ug/kg	
Pyrene	< 330	330	ug/kg	
Total Metals		Method: 6010C		Preparation Method 3050B
Analysis Date: 05/06/22				
Preparation Date: 05/05/22				
Arsenic	6.2	1.0	mg/kg	
Barium	31.2	0.5	mg/kg	
Cadmium	< 0.5	0.5	mg/kg	
Chromium	18.2	0.5	mg/kg	
Lead	13.7	0.5	mg/kg	
Selenium	< 1.0	1.0	mg/kg	
Silver	< 0.2	0.2	mg/kg	
Total Mercury		Method: 7471B		
Analysis Date: 05/09/22				
Mercury	< 0.05	0.05	mg/kg	



Analytical Report

Client: TESTING SERVICE CORP.
Project ID: PO# 93975, Monterey Highland Villa Park
Sample ID: B-1/ S-3
Sample No: 22-2984-001

Date Collected: 04/29/22
Time Collected:
Date Received: 05/02/22
Date Reported: 05/09/22

Results are reported on a dry weight basis.

Analyte	Result	R.L.	Units	Flags
pH @ 25°C, 1:2				
Analysis Date: 05/09/22 9:00				
	Method: 9045D			
pH @ 25°C, 1:2	8.18		Units	



Analytical Report

Client: TESTING SERVICE CORP.
Project ID: PO# 93975, Monterey Highland Villa Park
Sample ID: B-3/ S-1
Sample No: 22-2984-002

Date Collected: 04/29/22
Time Collected:
Date Received: 05/02/22
Date Reported: 05/09/22

Results are reported on a dry weight basis.

Analyte	Result	R.L.	Units	Flags
Solids, Total		Method: 2540G 2011		
Analysis Date: 05/04/22				
Total Solids	80.90		%	
Volatile Organic Compounds		Method: 5035A/8260B		
Analysis Date: 05/05/22				
Acetone	< 200	200	ug/kg	
Benzene	< 5.0	5.0	ug/kg	
Bromodichloromethane	< 5.0	5.0	ug/kg	
Bromoform	< 5.0	5.0	ug/kg	
Bromomethane	< 10.0	10.0	ug/kg	
2-Butanone (MEK)	< 100	100	ug/kg	
Carbon disulfide	< 5.0	5.0	ug/kg	
Carbon tetrachloride	< 5.0	5.0	ug/kg	
Chlorobenzene	< 5.0	5.0	ug/kg	
Chlorodibromomethane	< 5.0	5.0	ug/kg	
Chloroethane	< 10.0	10.0	ug/kg	
Chloroform	< 5.0	5.0	ug/kg	
Chloromethane	< 10.0	10.0	ug/kg	
1,1-Dichloroethane	< 5.0	5.0	ug/kg	
1,2-Dichloroethane	< 5.0	5.0	ug/kg	
1,1-Dichloroethene	< 5.0	5.0	ug/kg	
cis-1,2-Dichloroethene	< 5.0	5.0	ug/kg	
trans-1,2-Dichloroethene	< 5.0	5.0	ug/kg	
1,2-Dichloropropane	< 5.0	5.0	ug/kg	
cis-1,3-Dichloropropene	< 4.0	4.0	ug/kg	
trans-1,3-Dichloropropene	< 4.0	4.0	ug/kg	
Ethylbenzene	< 5.0	5.0	ug/kg	
2-Hexanone	< 10.0	10.0	ug/kg	
Methyl-tert-butylether (MTBE)	< 5.0	5.0	ug/kg	
4-Methyl-2-pentanone (MIBK)	< 10.0	10.0	ug/kg	
Methylene chloride	< 20.0	20.0	ug/kg	
Styrene	< 5.0	5.0	ug/kg	
1,1,2,2-Tetrachloroethane	< 5.0	5.0	ug/kg	
Tetrachloroethene	< 5.0	5.0	ug/kg	
Toluene	< 5.0	5.0	ug/kg	
1,1,1-Trichloroethane	< 5.0	5.0	ug/kg	
1,1,2-Trichloroethane	< 5.0	5.0	ug/kg	
Trichloroethene	< 5.0	5.0	ug/kg	



Analytical Report

Client: TESTING SERVICE CORP.
Project ID: PO# 93975, Monterey Highland Villa Park
Sample ID: B-3/ S-1
Sample No: 22-2984-002

Date Collected: 04/29/22
Time Collected:
Date Received: 05/02/22
Date Reported: 05/09/22

Results are reported on a dry weight basis.

Analyte	Result	R.L.	Units	Flags
Volatile Organic Compounds		Method: 5035A/8260B		
Analysis Date: 05/05/22				
Vinyl acetate	< 10.0	10.0	ug/kg	
Vinyl chloride	< 10.0	10.0	ug/kg	
Xylene, Total	< 5.0	5.0	ug/kg	
Polynuclear Aromatic Hydrocarbons		Method: 8270C		
Analysis Date: 05/06/22		Preparation Method 3546		
		Preparation Date: 05/05/22		
Acenaphthene	< 330	330	ug/kg	
Acenaphthylene	< 330	330	ug/kg	
Anthracene	< 330	330	ug/kg	
Benzo(a)anthracene	< 330	330	ug/kg	
Benzo(a)pyrene	< 90	90	ug/kg	
Benzo(b)fluoranthene	< 330	330	ug/kg	
Benzo(k)fluoranthene	< 330	330	ug/kg	
Benzo(ghi)perylene	< 330	330	ug/kg	
Chrysene	< 330	330	ug/kg	
Dibenzo(a,h)anthracene	< 90	90	ug/kg	
Fluoranthene	< 330	330	ug/kg	
Fluorene	< 330	330	ug/kg	
Indeno(1,2,3-cd)pyrene	< 330	330	ug/kg	
Naphthalene	< 330	330	ug/kg	
Phenanthrene	< 330	330	ug/kg	
Pyrene	< 330	330	ug/kg	
Total Metals		Method: 6010C		
Analysis Date: 05/06/22		Preparation Method 3050B		
		Preparation Date: 05/05/22		
Arsenic	4.4	1.0	mg/kg	
Barium	85.4	0.5	mg/kg	
Cadmium	< 0.5	0.5	mg/kg	
Chromium	19.8	0.5	mg/kg	
Lead	15.6	0.5	mg/kg	
Selenium	< 1.0	1.0	mg/kg	
Silver	< 0.2	0.2	mg/kg	
Total Mercury		Method: 7471B		
Analysis Date: 05/09/22				
Mercury	< 0.05	0.05	mg/kg	



Analytical Report

Client: TESTING SERVICE CORP.
Project ID: PO# 93975, Monterey Highland Villa Park
Sample ID: B-3/ S-1
Sample No: 22-2984-002

Date Collected: 04/29/22
Time Collected:
Date Received: 05/02/22
Date Reported: 05/09/22

Results are reported on a dry weight basis.

Analyte	Result	R.L.	Units	Flags
pH @ 25°C, 1:2				
Analysis Date: 05/09/22 9:00				
	Method: 9045D			
pH @ 25°C, 1:2	8.98		Units	



Analytical Report

Client: TESTING SERVICE CORP.
Project ID: PO# 93975, Monterey Highland Villa Park
Sample ID: B-7/ S-2
Sample No: 22-2984-003

Date Collected: 04/29/22
Time Collected:
Date Received: 05/02/22
Date Reported: 05/09/22

Results are reported on a dry weight basis.

Analyte	Result	R.L.	Units	Flags
Solids, Total		Method: 2540G 2011		
Analysis Date: 05/04/22				
Total Solids	77.09		%	
Volatile Organic Compounds		Method: 5035A/8260B		
Analysis Date: 05/05/22				
Acetone	< 200	200	ug/kg	
Benzene	< 5.0	5.0	ug/kg	
Bromodichloromethane	< 5.0	5.0	ug/kg	
Bromoform	< 5.0	5.0	ug/kg	
Bromomethane	< 10.0	10.0	ug/kg	
2-Butanone (MEK)	< 100	100	ug/kg	
Carbon disulfide	< 5.0	5.0	ug/kg	
Carbon tetrachloride	< 5.0	5.0	ug/kg	
Chlorobenzene	< 5.0	5.0	ug/kg	
Chlorodibromomethane	< 5.0	5.0	ug/kg	
Chloroethane	< 10.0	10.0	ug/kg	
Chloroform	< 5.0	5.0	ug/kg	
Chloromethane	< 10.0	10.0	ug/kg	
1,1-Dichloroethane	< 5.0	5.0	ug/kg	
1,2-Dichloroethane	< 5.0	5.0	ug/kg	
1,1-Dichloroethene	< 5.0	5.0	ug/kg	
cis-1,2-Dichloroethene	< 5.0	5.0	ug/kg	
trans-1,2-Dichloroethene	< 5.0	5.0	ug/kg	
1,2-Dichloropropane	< 5.0	5.0	ug/kg	
cis-1,3-Dichloropropene	< 4.0	4.0	ug/kg	
trans-1,3-Dichloropropene	< 4.0	4.0	ug/kg	
Ethylbenzene	< 5.0	5.0	ug/kg	
2-Hexanone	< 10.0	10.0	ug/kg	
Methyl-tert-butylether (MTBE)	< 5.0	5.0	ug/kg	
4-Methyl-2-pentanone (MIBK)	< 10.0	10.0	ug/kg	
Methylene chloride	< 20.0	20.0	ug/kg	
Styrene	< 5.0	5.0	ug/kg	
1,1,2,2-Tetrachloroethane	< 5.0	5.0	ug/kg	
Tetrachloroethene	< 5.0	5.0	ug/kg	
Toluene	< 5.0	5.0	ug/kg	
1,1,1-Trichloroethane	< 5.0	5.0	ug/kg	
1,1,2-Trichloroethane	< 5.0	5.0	ug/kg	
Trichloroethene	< 5.0	5.0	ug/kg	



Analytical Report

Client: TESTING SERVICE CORP.
Project ID: PO# 93975, Monterey Highland Villa Park
Sample ID: B-7/ S-2
Sample No: 22-2984-003

Date Collected: 04/29/22
Time Collected:
Date Received: 05/02/22
Date Reported: 05/09/22

Results are reported on a dry weight basis.

Analyte	Result	R.L.	Units	Flags
Volatile Organic Compounds		Method: 5035A/8260B		
Analysis Date: 05/05/22				
Vinyl acetate	< 10.0	10.0	ug/kg	
Vinyl chloride	< 10.0	10.0	ug/kg	
Xylene, Total	< 5.0	5.0	ug/kg	
Polynuclear Aromatic Hydrocarbons		Method: 8270C		Preparation Method 3546
Analysis Date: 05/06/22				
Preparation Date: 05/05/22				
Acenaphthene	< 330	330	ug/kg	
Acenaphthylene	< 330	330	ug/kg	
Anthracene	< 330	330	ug/kg	
Benzo(a)anthracene	< 330	330	ug/kg	
Benzo(a)pyrene	< 90	90	ug/kg	
Benzo(b)fluoranthene	< 330	330	ug/kg	
Benzo(k)fluoranthene	< 330	330	ug/kg	
Benzo(ghi)perylene	< 330	330	ug/kg	
Chrysene	< 330	330	ug/kg	
Dibenzo(a,h)anthracene	< 90	90	ug/kg	
Fluoranthene	395	330	ug/kg	
Fluorene	< 330	330	ug/kg	
Indeno(1,2,3-cd)pyrene	< 330	330	ug/kg	
Naphthalene	< 330	330	ug/kg	
Phenanthrene	< 330	330	ug/kg	
Pyrene	425	330	ug/kg	
Total Metals		Method: 6010C		Preparation Method 3050B
Analysis Date: 05/06/22				
Preparation Date: 05/05/22				
Arsenic	10.5	1.0	mg/kg	
Barium	97.9	0.5	mg/kg	
Cadmium	< 0.5	0.5	mg/kg	
Chromium	19.8	0.5	mg/kg	
Lead	23.5	0.5	mg/kg	
Selenium	< 1.0	1.0	mg/kg	
Silver	< 0.2	0.2	mg/kg	
Total Mercury		Method: 7471B		
Analysis Date: 05/09/22				
Mercury	< 0.05	0.05	mg/kg	



Analytical Report

Client: TESTING SERVICE CORP.
Project ID: PO# 93975, Monterey Highland Villa Park
Sample ID: B-7/ S-2
Sample No: 22-2984-003

Date Collected: 04/29/22
Time Collected:
Date Received: 05/02/22
Date Reported: 05/09/22

Results are reported on a dry weight basis.

Analyte	Result	R.L.	Units	Flags
pH @ 25°C, 1:2				
Analysis Date: 05/09/22 9:00				
	Method: 9045D			
pH @ 25°C, 1:2	7.94		Units	

Monterey Avenue Area Sewer Separation

Portions of Monterey & Highland Ave

Villa Park, IL 60181

Inquiry Number: 6952285.1s

April 22, 2022

EDR FIRST REPORT

A Search of ASTM E1527-21 §8.2.2 Databases



edrnet.com

800.352.0050

Table of Contents

This report includes a search of reasonably available environmental records to assist the professional in compliance with Section 8.2.2 Standard Federal, State, and Tribal Environmental Record Source of ASTM Standard Practice for Environmental Site Assessments: Phase I Environmental Site Assessment Process (E1527-21). Additional environmental records sources may be available for your property.

Target Site: PORTIONS OF MONTEREY & HIGHLAND AVE
VILLA PARK, IL 60181

Site Location

	<u>Degrees (Decimal)</u>	<u>Degrees (Min/Sec)</u>	<u>UTMs</u>
Longitude:	87.964960	87.9649600 - 87° 57' 53.85"	Easting: 419934.7
Latitude:	41.882415	41.8824150 - 41° 52' 56.69"	Northing: 4636958.0
Elevation:	670 ft. above sea level		Zone: Zone 16

<u>SECTION</u>	<u>PAGE</u>
Search Summary	ES-1
Sites Sorted by Distance	ES-5
Sites Sorted by Database	ES-6
1 Mile Map	2
0.25 Mile Map	3
Mapped Site Details	4
Orphan Summary	OR-1
Records Searched/Data Currency Tracking	GR-1
USGS 7.5 Minute Topographic Map	TM-1

Disclaimer - Copyright and Trademark Notice

This Report contains certain information obtained from a variety of public and other sources reasonably available to Environmental Data Resources, Inc., as described herein. It cannot be concluded from this Report that coverage information for the target and surrounding properties does not exist from other sources. **NO WARRANTY EXPRESSED OR IMPLIED, IS MADE WHATSOEVER IN CONNECTION WITH THIS REPORT. ENVIRONMENTAL DATA RESOURCES, INC. SPECIFICALLY DISCLAIMS THE MAKING OF ANY SUCH WARRANTIES, INCLUDING WITHOUT LIMITATION, MERCHANTABILITY OR FITNESS FOR A PARTICULAR USE OR PURPOSE. ALL RISK IS ASSUMED BY THE USER. IN NO EVENT SHALL ENVIRONMENTAL DATA RESOURCES, INC. BE LIABLE TO ANYONE, WHETHER ARISING OUT OF ERRORS OR OMISSIONS, NEGLIGENCE, ACCIDENT OR ANY OTHER CAUSE, FOR ANY LOSS OF DAMAGE, INCLUDING, WITHOUT LIMITATION, SPECIAL, INCIDENTAL, CONSEQUENTIAL, OR EXEMPLARY DAMAGES. ANY LIABILITY ON THE PART OF ENVIRONMENTAL DATA RESOURCES, INC. IS STRICTLY LIMITED TO A REFUND OF THE AMOUNT PAID FOR THIS REPORT.**

Purchaser accepts this Report "AS IS". Any analyses, estimates, ratings, environmental risk levels or risk codes provided in this Report are provided for illustrative purposes only, and are not intended to provide, nor should they be interpreted as providing any facts regarding, or prediction or forecast of, any environmental risk for any property. Only a Phase I Environmental Site Assessment performed by an environmental professional can provide information regarding the environmental risk for any property. Additionally, the information provided in this Report is not to be construed as legal advice.

Copyright 2015 by Environmental Data Resources, Inc. All rights reserved. Reproduction in any media or format, in whole or in part, of any report or map of Environmental Data Resources, Inc., or its affiliates, is prohibited without prior written permission.

EDR and its logos (including Sanborn and Sanborn Map) are trademarks of Environmental Data Resources, Inc. or its affiliates. All other trademarks used herein are the property of their respective owners.

Search Summary

**TARGET SITE: PORTIONS OF MONTEREY & HIGHLAND AVE
VILLA PARK, IL 60181**

Category	Database	Update	Radius	Site	1/8	1/4	1/2	> 1/2	Orphan	TOTALS
<i>Lists of Federal NPL (Superfund) sites</i>										
	NPL	01/25/2022	0.250	0	0	0	-	-	0	0
	Proposed NPL	01/25/2022	0.250	0	0	0	-	-	0	0
	NPL LIENS	10/15/1991	TP	0	-	-	-	-	0	0
<i>Lists of Federal Delisted NPL sites</i>										
	Delisted NPL	01/25/2022	0.250	0	0	0	-	-	0	0
<i>Lists of Federal sites subject to CERCLA removals and CERCLA orders</i>										
	FEDERAL FACILITY	05/25/2021	0.250	0	0	0	-	-	0	0
	SEMS	01/25/2022	0.250	0	0	0	-	-	0	0
<i>Lists of Federal CERCLA sites with NFRAP</i>										
	SEMS-ARCHIVE	01/25/2022	0.250	0	0	0	-	-	0	0
<i>Lists of Federal RCRA facilities undergoing Corrective Action</i>										
	CORRACTS	02/28/2022	0.250	0	0	0	-	-	0	0
<i>Lists of Federal RCRA TSD facilities</i>										
	RCRA-TSDF	02/28/2022	0.250	0	0	0	-	-	0	0
<i>Lists of Federal RCRA generators</i>										
	RCRA-LQG	02/28/2022	0.250	0	0	0	-	-	0	0
	RCRA-SQG	02/28/2022	0.250	0	0	3	-	-	0	3
	RCRA-VSQG	02/28/2022	0.250	0	0	1	-	-	0	1
<i>Federal institutional controls / engineering controls registries</i>										
	LUCIS	11/15/2021	0.250	0	0	0	-	-	0	0
	US ENG CONTROLS	11/19/2021	0.250	0	0	0	-	-	0	0
	US INST CONTROLS	11/19/2021	0.250	0	0	0	-	-	0	0
<i>Federal ERNS list</i>										
	ERNS	12/31/2021	TP	0	-	-	-	-	0	0
<i>Lists of state- and tribal hazardous waste facilities</i>										
	SSU	07/08/2021	0.250	0	0	0	-	-	0	0
<i>Lists of state and tribal landfills and solid waste disposal facilities</i>										
	CCDD	09/11/2020	0.250	0	0	0	-	-	0	0

Search Summary

**TARGET SITE: PORTIONS OF MONTEREY & HIGHLAND AVE
VILLA PARK, IL 60181**

Category	Database	Update	Radius	Site	1/8	1/4	1/2	> 1/2	Orphan	TOTALS
	SWF/LF	12/31/2020	0.250	0	0	0	-	-	0	0
	LF SPECIAL WASTE	01/01/1990	0.250	0	0	0	-	-	0	0
	IL NIPC	08/01/1988	0.250	0	0	0	-	-	0	0
<i>Lists of state and tribal leaking storage tanks</i>										
	LUST	01/18/2022	0.250	0	0	7	-	-	1	8
	INDIAN LUST	04/28/2021	0.250	0	0	0	-	-	0	0
	LUST TRUST	06/06/2016	0.250	0	0	0	-	-	0	0
<i>Lists of state and tribal registered storage tanks</i>										
	FEMA UST	10/14/2021	0.250	0	0	0	-	-	0	0
	UST	01/18/2022	0.250	0	0	7	-	-	0	7
	AST	10/13/2021	0.250	0	0	0	-	-	0	0
	INDIAN UST	10/14/2021	0.250	0	0	0	-	-	0	0
<i>State and tribal institutional control / engineering control registries</i>										
	ENG CONTROLS	12/21/2021	0.250	0	0	0	-	-	0	0
	INST CONTROL	12/21/2021	0.250	0	0	0	-	-	0	0
<i>Lists of state and tribal voluntary cleanup sites</i>										
	INDIAN VCP	07/27/2015	0.250	0	0	0	-	-	0	0
	SRP	12/21/2021	0.250	0	0	1	-	-	0	1
<i>Lists of state and tribal brownfield sites</i>										
	BROWNFIELDS	02/11/2010	0.250	0	0	0	-	-	0	0
<i>Local Brownfield lists</i>										
	US BROWNFIELDS	02/23/2022	0.250	0	0	0	-	-	0	0
<i>Local Lists of Landfill / Solid Waste Disposal Sites</i>										
	INDIAN ODI	12/31/1998	0.250	0	0	0	-	-	0	0
	DEBRIS REGION 9	01/12/2009	0.250	0	0	0	-	-	0	0
	ODI	06/30/1985	0.250	0	0	0	-	-	0	0
<i>Local Lists of Hazardous waste / Contaminated Sites</i>										
	US HIST CDL	11/16/2021	TP	0	-	-	-	-	0	0
	CDL	01/04/2022	TP	0	-	-	-	-	0	0
	US CDL	11/16/2021	TP	0	-	-	-	-	0	0
<i>Local Land Records</i>										
	LIENS 2	01/25/2022	TP	0	-	-	-	-	0	0

Search Summary

**TARGET SITE: PORTIONS OF MONTEREY & HIGHLAND AVE
VILLA PARK, IL 60181**

Category	Database	Update	Radius	Site	1/8	1/4	1/2	> 1/2	Orphan	TOTALS
Records of Emergency Release Reports										
	HMIRS	12/15/2021	TP	0	-	-	-	-	0	0
	SPILLS	02/24/2022	TP	0	-	-	-	-	0	0
	SPILLS 90	07/18/2012	TP	0	-	-	-	-	0	0
Other Ascertainable Records										
	RCRA NonGen / NLR	02/28/2022	0.250	0	0	5	-	-	0	5
	FUDS	10/26/2021	0.250	0	0	0	-	-	0	0
	DOD	06/07/2021	0.250	0	0	0	-	-	0	0
	SCRD DRYCLEANERS	01/01/2017	0.250	0	0	0	-	-	0	0
	US FIN ASSUR	12/13/2021	TP	0	-	-	-	-	0	0
	EPA WATCH LIST	08/30/2013	TP	0	-	-	-	-	0	0
	2020 COR ACTION	09/30/2017	0.250	0	0	0	-	-	0	0
	TSCA	12/31/2016	TP	0	-	-	-	-	0	0
	TRIS	12/31/2018	TP	0	-	-	-	-	0	0
	SSTS	01/19/2022	TP	0	-	-	-	-	0	0
	ROD	01/25/2022	0.250	0	0	0	-	-	0	0
	RMP	10/20/2021	TP	0	-	-	-	-	0	0
	RAATS	04/17/1995	TP	0	-	-	-	-	0	0
	PRP	01/25/2022	TP	0	-	-	-	-	0	0
	PADS	01/20/2022	TP	0	-	-	-	-	0	0
	ICIS	11/18/2016	TP	0	-	-	-	-	0	0
	FTTS	04/09/2009	TP	0	-	-	-	-	0	0
	MLTS	07/29/2021	TP	0	-	-	-	-	0	0
	COAL ASH DOE	12/31/2020	TP	0	-	-	-	-	0	0
	COAL ASH EPA	01/12/2017	0.250	0	0	0	-	-	0	0
	PCB TRANSFORMER	09/13/2019	TP	0	-	-	-	-	0	0
	RADINFO	07/01/2019	TP	0	-	-	-	-	0	0
	HIST FTTS	10/19/2006	TP	0	-	-	-	-	0	0
	DOT OPS	01/02/2020	TP	0	-	-	-	-	0	0
	CONSENT	12/31/2021	0.250	0	0	0	-	-	0	0
	INDIAN RESERV	12/31/2014	0.250	0	0	0	-	-	0	0
	UMTRA	08/30/2019	0.250	0	0	0	-	-	0	0
	LEAD SMELTERS	01/25/2022	TP	0	-	-	-	-	0	0
	US AIRS	10/12/2016	TP	0	-	-	-	-	0	0
	US MINES	11/02/2021	0.250	0	0	0	-	-	0	0
	FINDS	11/04/2021	TP	0	-	-	-	-	0	0
	AIRS	11/10/2021	TP	0	-	-	-	-	0	0
	BOL	12/02/2021	TP	0	-	-	-	-	0	0
	CHICAGO ENV	12/08/2021	TP	0	-	-	-	-	0	0
	COAL ASH	10/01/2011	0.250	0	0	0	-	-	0	0
	DRYCLEANERS	10/26/2021	0.250	0	0	0	-	-	0	0

Search Summary

**TARGET SITE: PORTIONS OF MONTEREY & HIGHLAND AVE
VILLA PARK, IL 60181**

Category	Database	Update	Radius	Site	1/8	1/4	1/2	> 1/2	Orphan	TOTALS
	Financial Assurance	09/01/2020	TP	0	-	-	-	-	0	0
	HWAR	12/31/2019	TP	0	-	-	-	-	0	0
	IMPDMENT	12/31/1980	0.250	0	0	0	-	-	0	0
	NPDES	04/16/2014	TP	0	-	-	-	-	0	0
	PIMW	12/10/2021	0.250	0	0	0	-	-	0	0
	TIER 2	12/31/2020	TP	0	-	-	-	-	0	0
	UIC	08/30/2021	TP	0	-	-	-	-	0	0
<i>EDR Exclusive Records</i>										
	EDR MGP	08/28/2009	0.250	0	0	0	-	-	0	0
	EDR Hist Auto	02/20/2007	0.250	0	0	2	-	-	0	2
	EDR Hist Cleaner	02/20/2007	0.250	0	0	0	-	-	0	0
<i>Exclusive Recovered Govt. Archives</i>										
	RGA HWS		TP	0	-	-	-	-	0	0
	RGA LF		TP	0	-	-	-	-	0	0
	RGA LUST		TP	0	-	-	-	-	0	0
	- Totals --			0	0	26	0	0	1	27

Sites Sorted by Distance

TARGET PROPERTY ADDRESS:

PORTIONS OF MONTEREY & HIGHLAND AVE
VILLA PARK, IL 60181

Click on Map ID to see full detail.

MAP ID	SITE NAME	ADDRESS	DATABASE ACRONYMS	RELATIVE ELEVATION	DIST (ft, mi.) DIRECTION
A1	LINCOLN PROPERTY CO.	1 OVALTINE CT.	LUST	Higher	688, 0.130, NW
A2	LINCOLN PROPERTY CO	ONE OVALTINE CT	UST, RCRA NonGen / NLR	Higher	688, 0.130, NW
B3	LVI ENVIRONMENTAL SE	621 E WILDWOOD AVE-B	RCRA-SQG	Lower	884, 0.167, NNE
B4	RAWAL ENGRAVERS, INC	621 EAST WILDWOOD	SRP	Lower	884, 0.167, NNE
B5	RAWAL ENGRAVERS INC	621 E WILDWOOD AVE	RCRA NonGen / NLR	Lower	884, 0.167, NNE
C6	SAFWAY ATLANTIC	625 RTE 83	RCRA-SQG	Lower	951, 0.180, East
D7	MAHONEY, MICHELE	213-217 SOUTH VILLA	LUST	Higher	991, 0.188, West
C8	HERTZ EQUIPMENT RENT	625 SOUTH ROUTE 83	LUST, UST	Lower	1029, 0.195, ESE
C9	D&J INVESTMENT HOLDI	625 S RTE 83	RCRA NonGen / NLR	Lower	1029, 0.195, ESE
C10	VILLA PARK GARAGE	625 S RT 83	UST	Lower	1029, 0.195, ESE
B11	AT&T	631 E WILDWOOD ST	RCRA NonGen / NLR	Lower	1034, 0.196, NE
B12	ILLINOIS BELL TELEPH	631 EAST WILDWOOD ST	LUST	Lower	1034, 0.196, NE
B13	VILLA PARK SOUTH GAR	631 E WILDWOOD	UST	Lower	1034, 0.196, NE
14	SALT CREEK SANITARY	201 SOUTH ROUTE 83	LUST	Lower	1036, 0.196, NNE
D15	213 - 217 SOUTH VILL	213 - 217 SOUTH VILL	UST	Higher	1040, 0.197, West
E16	OAKBROOK BODY TECH	633 S RTE 83	RCRA-VSQG	Lower	1067, 0.202, ESE
E17	HONDA HOUSE OF ELMHU	641 SOUTH ROUTE 83	LUST	Lower	1113, 0.211, ESE
E18	HONDA HOUSE OF ELMHU	641 SOUTH ROUTE 83	UST	Lower	1113, 0.211, ESE
19	AMSOIL SYNTHETIC LUB	444 S VILLA AVE	EDR Hist Auto	Higher	1141, 0.216, West
D20	MARC WORLD INC	207 S VILLA AVE	EDR Hist Auto	Higher	1156, 0.219, West
21	ONE WAY LOGISTICS IN	711 S RTE 83	RCRA NonGen / NLR	Lower	1291, 0.245, SE
22	ONEILLS AUTO BODY	545B S RTE 83	RCRA-SQG	Lower	1302, 0.247, East
F23	VILLA PARK MATERIAL	110 S VILLA AVE	UST	Higher	1319, 0.250, WNW
F24	RUGAARD, PRESTON	110 SOUTH VILLA AVE.	LUST	Higher	1319, 0.250, WNW

Sites Sorted by Database

TARGET PROPERTY SEARCH RESULTS

The target property was not listed in any of the databases searched by EDR.

SURROUNDING SITES: SEARCH RESULTS

Lists of Federal RCRA generators

RCRA-SQG: RCRA - Small Quantity Generators

<u>Site</u>	<u>Address</u>	<u>Direction / Distance</u>	<u>Map ID</u>	<u>Page</u>
LVI ENVIRONMENTAL SE	621 E WILDWOOD AVE-B	NNE (0.167 mi. / 884 ft.)	B3	11
SAFWAY ATLANTIC	625 RTE 83	E (0.180 mi. / 951 ft.)	C6	21
ONEILLS AUTO BODY	545B S RTE 83	E (0.247 mi. / 1302 ft.)	22	57

RCRA-VSQG: RCRA - Very Small Quantity Generators (Formerly Conditionally Exempt Small Quantity Generators)

<u>Site</u>	<u>Address</u>	<u>Direction / Distance</u>	<u>Map ID</u>	<u>Page</u>
OAKBROOK BODY TECH	633 S RTE 83	ESE (0.202 mi. / 1067 ft.)	E16	47

Lists of state and tribal leaking storage tanks

LUST: Leaking Underground Storage Tank Sites

<u>Site</u>	<u>Address</u>	<u>Direction / Distance</u>	<u>Map ID</u>	<u>Page</u>
LINCOLN PROPERTY CO. NFA/NFR Letter: 2000-08-24 Incident Num: 20000540 Incident Num: 20000541 IL EPA Id: 430805008	1 OVALTINE CT.	NW (0.130 mi. / 688 ft.)	A1	4
MAHONEY, MICHELE NFA/NFR Letter: 1999-09-02 Incident Num: 991024 IL EPA Id: 430805126	213-217 SOUTH VILLA	W (0.188 mi. / 991 ft.)	D7	25
HERTZ EQUIPMENT RENT NFA/NFR Letter: 2000-08-17 Incident Num: 902813 Incident Num: 913288 IL EPA Id: 430355041	625 SOUTH ROUTE 83	ESE (0.195 mi. / 1029 ft.)	C8	25
ILLINOIS BELL TELEPH NFA/NFR Letter: 2005-02-09 Incident Num: 922082 IL EPA Id: 430805078	631 EAST WILDWOOD ST	NE (0.196 mi. / 1034 ft.)	B12	40

Sites Sorted by Database

<u>Site</u>	<u>Address</u>	<u>Direction / Distance</u>	<u>Map ID</u>	<u>Page</u>
SALT CREEK SANITARY Incident Num: 970167 IL EPA Id: 430805001	201 SOUTH ROUTE 83	NNE (0.196 mi. / 1036 ft.)	14	45
HONDA HOUSE OF ELMHU NFA/NFR Letter: 2016-05-13 Incident Num: 20160128 IL EPA Id: 430355271	641 SOUTH ROUTE 83	ESE (0.211 mi. / 1113 ft.)	E17	50
RUGAARD, PRESTON Incident Num: 922860 IL EPA Id: 430805094	110 SOUTH VILLA AVE.	WNW (0.250 mi. / 1319 ft.)	F24	62

Lists of state and tribal registered storage tanks

UST: Underground Storage Tank Facility List

<u>Site</u>	<u>Address</u>	<u>Direction / Distance</u>	<u>Map ID</u>	<u>Page</u>
LINCOLN PROPERTY CO Tank Status: Removed Status: CLOSED Facility Id: 2039594	ONE OVALTINE CT	NW (0.130 mi. / 688 ft.)	A2	5
HERTZ EQUIPMENT RENT Tank Status: Removed Status: CLOSED Facility Id: 2043939	625 SOUTH ROUTE 83	ESE (0.195 mi. / 1029 ft.)	C8	25
VILLA PARK GARAGE Tank Status: Removed Status: CLOSED Facility Id: 2022688	625 S RT 83	ESE (0.195 mi. / 1029 ft.)	C10	34
VILLA PARK SOUTH GAR Tank Status: Removed Status: CLOSED Facility Id: 2007956	631 E WILDWOOD	NE (0.196 mi. / 1034 ft.)	B13	41
213 - 217 SOUTH VILL Tank Status: Removed Status: EXEMPT Facility Id: 2038333	213 - 217 SOUTH VILL	W (0.197 mi. / 1040 ft.)	D15	45
HONDA HOUSE OF ELMHU Tank Status: Abandoned in place Status: EXEMPT Facility Id: 2046085	641 SOUTH ROUTE 83	ESE (0.211 mi. / 1113 ft.)	E18	51
VILLA PARK MATERIAL Tank Status: Removed Status: EXEMPT Facility Id: 2019073	110 S VILLA AVE	WNW (0.250 mi. / 1319 ft.)	F23	61

Sites Sorted by Database

Lists of state and tribal voluntary cleanup sites

SRP: Site Remediation Program Database

<u>Site</u>	<u>Address</u>	<u>Direction / Distance</u>	<u>Map ID</u>	<u>Page</u>
RAWAL ENGRAVERS, INC IL EPA Id: 430805009	621 EAST WILDWOOD	NNE (0.167 mi. / 884 ft.)	B4	14

Other Ascertainable Records

RCRA NonGen / NLR: RCRA - Non Generators / No Longer Regulated

<u>Site</u>	<u>Address</u>	<u>Direction / Distance</u>	<u>Map ID</u>	<u>Page</u>
LINCOLN PROPERTY CO	ONE OVALTINE CT	NW (0.130 mi. / 688 ft.)	A2	5
RAWAL ENGRAVERS INC	621 E WILDWOOD AVE	NNE (0.167 mi. / 884 ft.)	B5	15
D&J INVESTMENT HOLDI	625 S RTE 83	ESE (0.195 mi. / 1029 ft.)	C9	29
AT&T	631 E WILDWOOD ST	NE (0.196 mi. / 1034 ft.)	B11	36
ONE WAY LOGISTICS IN	711 S RTE 83	SE (0.245 mi. / 1291 ft.)	21	54

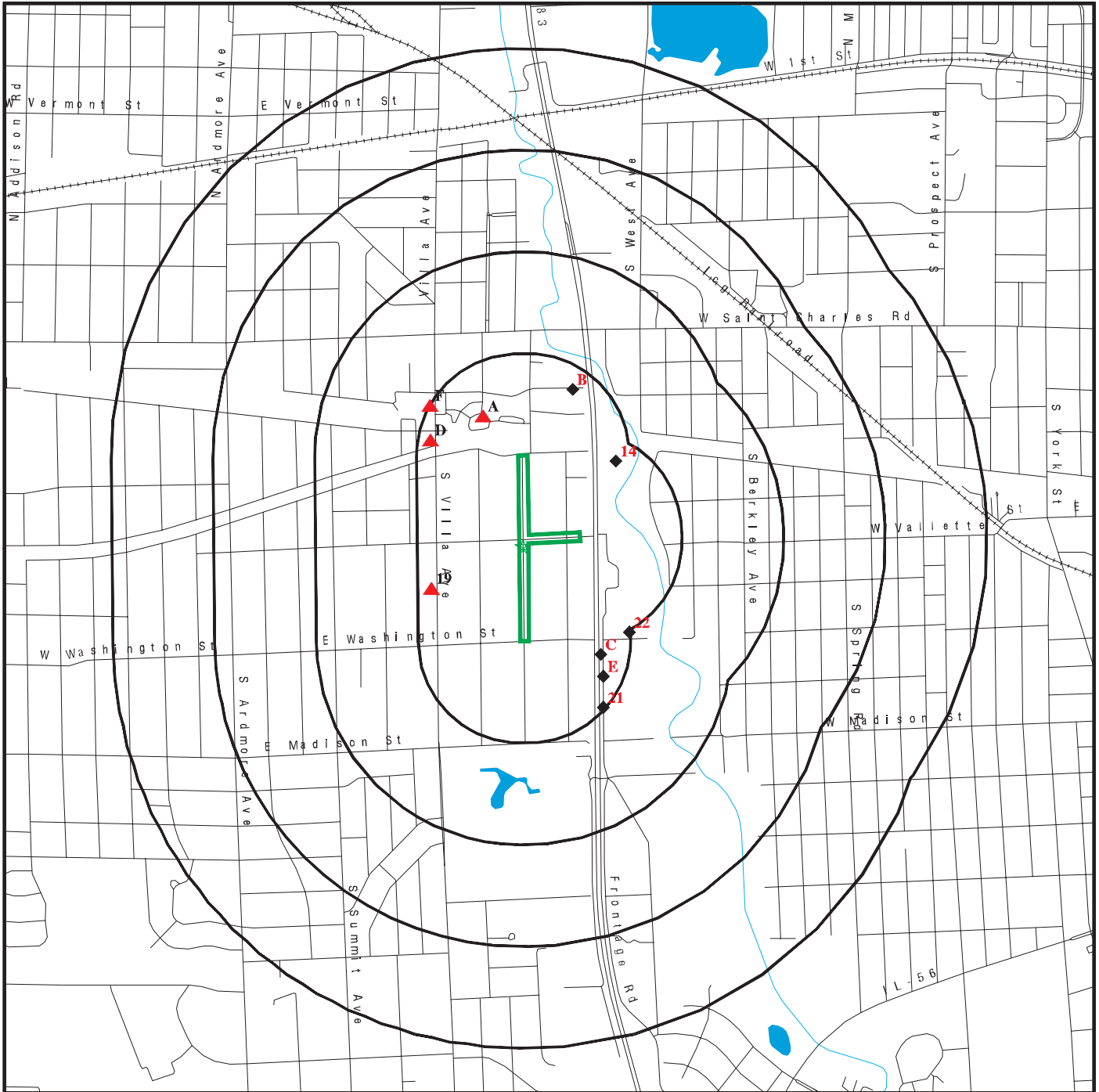
EDR Exclusive Records

EDR Hist Auto: EDR Exclusive Historical Auto Stations

<u>Site</u>	<u>Address</u>	<u>Direction / Distance</u>	<u>Map ID</u>	<u>Page</u>
AMSOIL SYNTHETIC LUB	444 S VILLA AVE	W (0.216 mi. / 1141 ft.)	19	52
MARC WORLD INC	207 S VILLA AVE	W (0.219 mi. / 1156 ft.)	D20	53

1.00 Mile Map

PORTIONS OF MONTEREY & HIGHLAND AVE VILLA PARK, IL 60181



Black Rings Represent Qtr. Mile Radius

- ★ Target Property (Latitude: 41.882415 Longitude: 87.96496)
- ▲ High or Equal Elevation Sites ▨ Indian Reservations BIA
- ◆ Low Elevation Sites
- National Priority List Sites
- Dept. Defense Sites

0.25 Mile Map

PORTIONS OF MONTEREY & HIGHLAND AVE VILLA PARK, IL 60181



Black Rings Represent Qtr. Mile Radius

- ★ Target Property (Latitude: 41.882415 Longitude: 87.96496)
- ▲ High or Equal Elevation Sites
- ◆ Low Elevation Sites
- National Priority List Sites
- Dept. Defense Sites

Mapped Site Details

Target Property: PORTIONS OF MONTEREY & HIGHLAND AVE
VILLA PARK, IL 60181

LUST

EDR ID: S104530570 **DIST/DIR:** 0.130 NW **ELEVATION:** 673 **MAP ID:** A1

NAME: LINCOLN PROPERTY CO.
ADDRESS: 1 OVALTINE CT.
VILLA PARK, IL 60181
DUPAGE

LUST:

Name: LINCOLN PROPERTY CO.
Address: 1 OVALTINE CT.
City,State,Zip: VILLA PARK, IL 60181
Incident Num: 20000540
IL EPA Id: 430805008
Product: Other Petroleum
IEMA Date: 2000-03-28
Project Manager: Bloome
Project Manager Phone: Not reported
Email: Not reported
PRP Name: Lincoln Property Co.
PRP Contact: Eric Holst
PRP Address: 1 Ovaltine Ct.
PRP City,St,Zip: Villa Park, IL 60181
PRP Phone: 6305300759
Site Classification: Not reported
Section 57.5(g) Letter: 732
Date Section 57.5(g) Letter: Not reported
Non LUST Determination Letter: Not reported
20 Report Received: 2000-04-24
45 Report Received: 2000-05-22
No Further Remediation Letter: 2000-08-24
No Further Remediation Date Recorded: 2000-09-18
Heating Oil Date: Not reported
Non-Lust LR Date: Not reported

Name: LINCOLN PROPERTIES CO.
Address: 1 OVALTINE CT.
City,State,Zip: VILLA PARK, IL 60181
Incident Num: 20000541
IL EPA Id: 430805008
Product: Gasoline
IEMA Date: 2000-03-28
Project Manager: Bloome
Project Manager Phone: Not reported
Email: Not reported
PRP Name: Lincoln Properties Co.
PRP Contact: Eric Holst
PRP Address: 1 Ovaltine Ct.
PRP City,St,Zip: Villa Park, IL 60181
PRP Phone: 6305300759
Site Classification: Not reported
Section 57.5(g) Letter: 732
Date Section 57.5(g) Letter: Not reported

- Continued on next page -

Mapped Site Details

Target Property: PORTIONS OF MONTEREY & HIGHLAND AVE
VILLA PARK, IL 60181

LUST

EDR ID: S104530570 **DIST/DIR:** 0.130 NW **ELEVATION:** 673 **MAP ID:** A1

NAME: LINCOLN PROPERTY CO.
ADDRESS: 1 OVALTINE CT.
VILLA PARK, IL 60181
DUPAGE

Non LUST Determination Letter: Not reported
20 Report Received: 2000-04-24
45 Report Received: 2000-05-22
No Further Remediation Letter: 2000-08-24
No Further Remediation Date Recorded: 2000-09-18
Heating Oil Date: Not reported
Non-Lust LR Date: Not reported

UST, RCRA NonGen / NLR

EDR ID: 1000292640 **DIST/DIR:** 0.130 NW **ELEVATION:** 673 **MAP ID:** A2

NAME: LINCOLN PROPERTY CO OVALTINE
ADDRESS: ONE OVALTINE CT
VILLA PARK, IL 60181
DUPAGE

UST:
Name: OVALTINE COURT APARTMENTS
Address: 1 OVALTINE COURT
City: VILLA PARK
Zip: 60181
Facility ID: 2039594
Facility Status: CLOSED
Facility Type: NONE
Owner Id: U0029366
Owner Name: Lincoln Property Company
Owner Address: 2603 West 22nd Street Suite 22
Owner City,St,Zip: Oak Brook, IL 60523

Tank Number: 1
Tank Status: Removed
Tank Capacity: 1100
Tank Substance: Mineral Spirits
Last Used Date: 1/1/1973
OSFM First Notify Date: Not reported

- Continued on next page -

Mapped Site Details

Target Property: PORTIONS OF MONTEREY & HIGHLAND AVE
VILLA PARK, IL 60181

UST, RCRA NonGen / NLR

EDR ID: 1000292640 **DIST/DIR:** 0.130 NW **ELEVATION:** 673 **MAP ID:** A2

NAME: LINCOLN PROPERTY CO OVALTINE
ADDRESS: ONE OVALTINE CT
VILLA PARK, IL 60181
DUPAGE

Red Tag Issue Date: Not reported
Install Date: Not reported
Green Tag Decal: Not reported
Green Tag Issue Date: Not reported
Green Tag Expire Date: Not reported
Fee Due: Not reported
Motor Fuel Permit Inspection Date: Not reported
Motor Fuel Permit Expiration Date: Not reported
MOTOR FUEL TYPE: Not reported
Pending Nov: N
IEMA: 00-0540 ,00-0541
Equipment Type: Not reported
Equipment: Not reported
Last Passing Date: Not reported
Test Expire Date: Not reported
Removed Date: 3/28/2000
Abandoned Date: Not reported

Tank Number: 2
Tank Status: Removed
Tank Capacity: 1500
Tank Substance: Gasoline
Last Used Date: 1/1/1973
OSFM First Notify Date: Not reported
Red Tag Issue Date: Not reported
Install Date: Not reported
Green Tag Decal: Not reported
Green Tag Issue Date: Not reported
Green Tag Expire Date: Not reported
Fee Due: Not reported
Motor Fuel Permit Inspection Date: Not reported
Motor Fuel Permit Expiration Date: Not reported
MOTOR FUEL TYPE: Not reported
Pending Nov: N
IEMA: Not reported
Equipment Type: Not reported
Equipment: Not reported
Last Passing Date: Not reported
Test Expire Date: Not reported
Removed Date: 3/28/2000
Abandoned Date: Not reported

- Continued on next page -

Mapped Site Details

Target Property: PORTIONS OF MONTEREY & HIGHLAND AVE
VILLA PARK, IL 60181

UST, RCRA NonGen / NLR

EDR ID: 1000292640 **DIST/DIR:** 0.130 NW **ELEVATION:** 673 **MAP ID:** A2

NAME: LINCOLN PROPERTY CO OVALTINE

ADDRESS: ONE OVALTINE CT

VILLA PARK, IL 60181

DUPAGE

RCRA NonGen / NLR:

Date Form Received by Agency: 20000425

Handler Name: LINCOLN PROPERTY CO OVALTINE

Handler Address: ONE OVALTINE CT

Handler City,State,Zip: VILLA PARK, IL 60181

EPA ID: ILD083076612

Contact Name: ERIC HOLST

Contact Address: ONE OVALTINE CT

Contact City,State,Zip: VILLA PARK, IL 60181

Contact Telephone: 630-530-0759

Contact Fax: Not reported

Contact Email: Not reported

Contact Title: Not reported

EPA Region: 05

Land Type: Private

Federal Waste Generator Description: Not a generator, verified

Non-Notifier: Not reported

Biennial Report Cycle: Not reported

Accessibility: Not reported

Active Site Indicator: Not reported

State District Owner: Not reported

State District: DESPLAINES

Mailing Address: ONE OVALTINE CT

Mailing City,State,Zip: VILLA PARK, IL 60181

Owner Name: LINCOLN PROPERTY CO

Owner Type: Private

Operator Name: NAME NOT REPORTED

Operator Type: Private

Short-Term Generator Activity: No

Importer Activity: No

Mixed Waste Generator: No

Transporter Activity: No

Transfer Facility Activity: No

Recycler Activity with Storage: No

Small Quantity On-Site Burner Exemption: No

Smelting Melting and Refining Furnace Exemption: No

Underground Injection Control: No

Off-Site Waste Receipt: No

Universal Waste Indicator: No

Universal Waste Destination Facility: No

Federal Universal Waste: No

Active Site Fed-Reg Treatment Storage and Disposal Facility: Not reported

Active Site Converter Treatment storage and Disposal Facility: Not reported

Active Site State-Reg Treatment Storage and Disposal Facility: Not reported

- Continued on next page -

Mapped Site Details

Target Property: PORTIONS OF MONTEREY & HIGHLAND AVE
VILLA PARK, IL 60181

UST, RCRA NonGen / NLR

EDR ID: 1000292640 **DIST/DIR:** 0.130 NW **ELEVATION:** 673 **MAP ID:** A2

NAME: LINCOLN PROPERTY CO OVALTINE

ADDRESS: ONE OVALTINE CT
VILLA PARK, IL 60181
DUPAGE

Active Site State-Reg Handler: ---
Federal Facility Indicator: Not reported
Hazardous Secondary Material Indicator: NN
Sub-Part K Indicator: Not reported
Commercial TSD Indicator: No
Treatment Storage and Disposal Type: Not reported
2018 GPRA Permit Baseline: Not on the Baseline
2018 GPRA Renewals Baseline: Not on the Baseline
Permit Renewals Workload Universe: Not reported
Permit Workload Universe: Not reported
Permit Progress Universe: Not reported
Post-Closure Workload Universe: Not reported
Closure Workload Universe: Not reported
202 GPRA Corrective Action Baseline: No
Corrective Action Workload Universe: No
Subject to Corrective Action Universe: No
Non-TSDFs Where RCRA CA has Been Imposed Universe: No
TSDFs Potentially Subject to CA Under 3004 (u)/(v) Universe: No
TSDFs Only Subject to CA under Discretionary Auth Universe: No
Corrective Action Priority Ranking: No NCAPS ranking
Environmental Control Indicator: No
Institutional Control Indicator: No
Human Exposure Controls Indicator: N/A
Groundwater Controls Indicator: N/A
Operating TSDF Universe: Not reported
Full Enforcement Universe: Not reported
Significant Non-Complier Universe: No
Unaddressed Significant Non-Complier Universe: No
Addressed Significant Non-Complier Universe: No
Significant Non-Complier With a Compliance Schedule Universe: No
Financial Assurance Required: Not reported
Handler Date of Last Change: 20150414
Recognized Trader-Importer: No
Recognized Trader-Exporter: No
Importer of Spent Lead Acid Batteries: No
Exporter of Spent Lead Acid Batteries: No
Recycler Activity Without Storage: Not reported
Manifest Broker: Not reported
Sub-Part P Indicator: No

Hazardous Waste Summary:
Waste Code: D001
Waste Description: IGNITABLE WASTE

- Continued on next page -

Mapped Site Details

Target Property: PORTIONS OF MONTEREY & HIGHLAND AVE
VILLA PARK, IL 60181

UST, RCRA NonGen / NLR

EDR ID: 1000292640 **DIST/DIR:** 0.130 NW **ELEVATION:** 673 **MAP ID:** A2

NAME: LINCOLN PROPERTY CO OVALTINE
ADDRESS: ONE OVALTINE CT
VILLA PARK, IL 60181
DUPAGE

Waste Code: D002
Waste Description: CORROSIVE WASTE

Waste Code: D003
Waste Description: REACTIVE WASTE

Waste Code: F003
Waste Description: THE FOLLOWING SPENT NONHALOGENATED SOLVENTS: XYLENE, ACETONE, ETHYL ACETATE, ETHYL BENZENE, ETHYL ETHER, METHYL ISOBUTYL KETONE, N-BUTYL ALCOHOL, CYCLOHEXANONE, AND METHANOL; ALL SPENT SOLVENT MIXTURES/BLENDS CONTAINING, BEFORE USE, ONLY THE ABOVE SPENT NONHALOGENATED SOLVENTS; AND ALL SPENT SOLVENT MIXTURES/BLENDS CONTAINING, BEFORE USE, ONE OR MORE OF THE ABOVE NONHALOGENATED SOLVENTS, AND A TOTAL OF TEN PERCENT OR MORE (BY VOLUME) OF ONE OR MORE OF THOSE SOLVENTS LISTED IN F001, F002, F004, AND F005; AND STILL BOTTOMS FROM THE RECOVERY OF THESE SPENT SOLVENTS AND SPENT SOLVENT MIXTURES.

Waste Code: F005
Waste Description: THE FOLLOWING SPENT NONHALOGENATED SOLVENTS: TOLUENE, METHYL ETHYL KETONE, CARBON DISULFIDE, ISOBUTANOL, PYRIDINE, BENZENE, 2-ETHOXYETHANOL, AND 2-NITROPROPANE; ALL SPENT SOLVENT MIXTURES/BLENDS CONTAINING, BEFORE USE, A TOTAL OF TEN PERCENT OR MORE (BY VOLUME) OF ONE OR MORE OF THE ABOVE NONHALOGENATED SOLVENTS OR THOSE SOLVENTS LISTED IN F001, F002, OR F004; AND STILL BOTTOMS FROM THE RECOVERY OF THESE SPENT SOLVENTS AND SPENT SOLVENT MIXTURES.

Waste Code: U242
Waste Description: Not Defined

Handler - Owner Operator:
Owner/Operator Indicator: Owner
Owner/Operator Name: LINCOLN PROPERTY CO
Legal Status: Private
Date Became Current: Not reported
Date Ended Current: Not reported
Owner/Operator Address: 2603 W 22ND ST SUITE 22
Owner/Operator City,State,Zip: OAK BROOK, IL 60521
Owner/Operator Telephone: 630-572-6663
Owner/Operator Telephone Ext: Not reported
Owner/Operator Fax: Not reported
Owner/Operator Email: Not reported

Owner/Operator Indicator: Operator

- Continued on next page -

Mapped Site Details

Target Property: PORTIONS OF MONTEREY & HIGHLAND AVE
VILLA PARK, IL 60181

UST, RCRA NonGen / NLR

EDR ID: 1000292640 **DIST/DIR:** 0.130 NW **ELEVATION:** 673 **MAP ID:** A2

NAME: LINCOLN PROPERTY CO OVALTINE

ADDRESS: ONE OVALTINE CT

VILLA PARK, IL 60181

DUPAGE

Owner/Operator Name: NAME NOT REPORTED

Legal Status: Private

Date Became Current: Not reported

Date Ended Current: Not reported

Owner/Operator Address: ADDRESS NOT REPORTED

Owner/Operator City,State,Zip: CITY NOT REPORTED, AK 99998

Owner/Operator Telephone: 312-555-1212

Owner/Operator Telephone Ext: Not reported

Owner/Operator Fax: Not reported

Owner/Operator Email: Not reported

Historic Generators:

Receive Date: 20000425

Handler Name: LINCOLN PROPERTY CO OVALTINE

Federal Waste Generator Description: Not a generator, verified

State District Owner: Not reported

Large Quantity Handler of Universal Waste: No

Recognized Trader Importer: No

Recognized Trader Exporter: No

Spent Lead Acid Battery Importer: No

Spent Lead Acid Battery Exporter: No

Current Record: Yes

Non Storage Recycler Activity: Not reported

Electronic Manifest Broker: Not reported

List of NAICS Codes and Descriptions:

NAICS Codes: No NAICS Codes Found

Facility Has Received Notices of Violations:

Violations: No Violations Found

Evaluation Action Summary:

Evaluations: No Evaluations Found

Mapped Site Details

Target Property: PORTIONS OF MONTEREY & HIGHLAND AVE
VILLA PARK, IL 60181

RCRA-SQG

EDR ID: 1008372764 **DIST/DIR:** 0.167 NNE **ELEVATION:** 666 **MAP ID:** B3

NAME: LVI ENVIRONMENTAL SERVICES

ADDRESS: 621 E WILDWOOD AVE-B

VILLA PARK, IL 60181

DUPAGE

RCRA-SQG:

Date Form Received by Agency: 20050418

Handler Name: LVI ENVIRONMENTAL SERVICES

Handler Address: 621 E WILDWOOD AVE-B

Handler City,State,Zip: VILLA PARK, IL 60181

EPA ID: ILR000134908

Contact Name: BRIAN BONDS

Contact Address: Not reported

Contact City,State,Zip: Not reported

Contact Telephone: 630-758-0202

Contact Fax: Not reported

Contact Email: Not reported

Contact Title: Not reported

EPA Region: 05

Land Type: Private

Federal Waste Generator Description: Small Quantity Generator

Non-Notifier: Not reported

Biennial Report Cycle: Not reported

Accessibility: Not reported

Active Site Indicator: Handler Activities

State District Owner: Not reported

State District: DESPLAINES

Mailing Address: 621 E WILDWOOD AVE-B

Mailing City,State,Zip: VILLA PARK, IL 60181

Owner Name: LVI ENV SVCS

Owner Type: Private

Operator Name: LVI ENV SVCS

Operator Type: Private

Short-Term Generator Activity: No

Importer Activity: No

Mixed Waste Generator: No

Transporter Activity: No

Transfer Facility Activity: No

Recycler Activity with Storage: No

Small Quantity On-Site Burner Exemption: No

Smelting Melting and Refining Furnace Exemption: No

Underground Injection Control: No

Off-Site Waste Receipt: No

Universal Waste Indicator: No

Universal Waste Destination Facility: No

Federal Universal Waste: No

Active Site Fed-Reg Treatment Storage and Disposal Facility: Not reported

Active Site Converter Treatment storage and Disposal Facility: Not reported

Active Site State-Reg Treatment Storage and Disposal Facility: Not reported

Active Site State-Reg Handler: ---

- Continued on next page -

Mapped Site Details

Target Property: PORTIONS OF MONTEREY & HIGHLAND AVE
VILLA PARK, IL 60181

RCRA-SQG

EDR ID: 1008372764 **DIST/DIR:** 0.167 NNE **ELEVATION:** 666 **MAP ID:** B3

NAME: LVI ENVIRONMENTAL SERVICES

ADDRESS: 621 E WILDWOOD AVE-B

VILLA PARK, IL 60181

DUPAGE

Federal Facility Indicator: Not reported
Hazardous Secondary Material Indicator: NN
Sub-Part K Indicator: Not reported
Commercial TSD Indicator: No
Treatment Storage and Disposal Type: Not reported
2018 GPRA Permit Baseline: Not on the Baseline
2018 GPRA Renewals Baseline: Not on the Baseline
Permit Renewals Workload Universe: Not reported
Permit Workload Universe: Not reported
Permit Progress Universe: Not reported
Post-Closure Workload Universe: Not reported
Closure Workload Universe: Not reported
202 GPRA Corrective Action Baseline: No
Corrective Action Workload Universe: No
Subject to Corrective Action Universe: No
Non-TSDs Where RCRA CA has Been Imposed Universe: No
TSDs Potentially Subject to CA Under 3004 (u)/(v) Universe: No
TSDs Only Subject to CA under Discretionary Auth Universe: No
Corrective Action Priority Ranking: No NCAPS ranking
Environmental Control Indicator: No
Institutional Control Indicator: No
Human Exposure Controls Indicator: N/A
Groundwater Controls Indicator: N/A
Operating TSD Universe: Not reported
Full Enforcement Universe: Not reported
Significant Non-Complier Universe: No
Unaddressed Significant Non-Complier Universe: No
Addressed Significant Non-Complier Universe: No
Significant Non-Complier With a Compliance Schedule Universe: No
Financial Assurance Required: Not reported
Handler Date of Last Change: 20150414
Recognized Trader-Importer: No
Recognized Trader-Exporter: No
Importer of Spent Lead Acid Batteries: No
Exporter of Spent Lead Acid Batteries: No
Recycler Activity Without Storage: Not reported
Manifest Broker: Not reported
Sub-Part P Indicator: No

Hazardous Waste Summary:

Waste Code: D001

Waste Description: IGNITABLE WASTE

- Continued on next page -

Mapped Site Details

Target Property: PORTIONS OF MONTEREY & HIGHLAND AVE
VILLA PARK, IL 60181

RCRA-SQG

EDR ID: 1008372764 **DIST/DIR:** 0.167 NNE **ELEVATION:** 666 **MAP ID:** B3

NAME: LVI ENVIRONMENTAL SERVICES

ADDRESS: 621 E WILDWOOD AVE-B

VILLA PARK, IL 60181

DUPAGE

Handler - Owner Operator:

Owner/Operator Indicator: Owner

Owner/Operator Name: LVI ENV SVCS

Legal Status: Private

Date Became Current: 20001001

Date Ended Current: Not reported

Owner/Operator Address: Not reported

Owner/Operator City,State,Zip: Not reported

Owner/Operator Telephone: Not reported

Owner/Operator Telephone Ext: Not reported

Owner/Operator Fax: Not reported

Owner/Operator Email: Not reported

Owner/Operator Indicator: Operator

Owner/Operator Name: LVI ENV SVCS

Legal Status: Private

Date Became Current: 20001001

Date Ended Current: Not reported

Owner/Operator Address: Not reported

Owner/Operator City,State,Zip: Not reported

Owner/Operator Telephone: Not reported

Owner/Operator Telephone Ext: Not reported

Owner/Operator Fax: Not reported

Owner/Operator Email: Not reported

Historic Generators:

Receive Date: 20050418

Handler Name: LVI ENVIRONMENTAL SERVICES

Federal Waste Generator Description: Small Quantity Generator

State District Owner: Not reported

Large Quantity Handler of Universal Waste: No

Recognized Trader Importer: No

Recognized Trader Exporter: No

Spent Lead Acid Battery Importer: No

Spent Lead Acid Battery Exporter: No

Current Record: Yes

Non Storage Recycler Activity: Not reported

Electronic Manifest Broker: Not reported

List of NAICS Codes and Descriptions:

NAICS Codes: No NAICS Codes Found

- Continued on next page -

Mapped Site Details

Target Property: PORTIONS OF MONTEREY & HIGHLAND AVE
VILLA PARK, IL 60181

RCRA-SQG

EDR ID: 1008372764 **DIST/DIR:** 0.167 NNE **ELEVATION:** 666 **MAP ID:** B3

NAME: LVI ENVIRONMENTAL SERVICES
ADDRESS: 621 E WILDWOOD AVE-B
VILLA PARK, IL 60181
DUPAGE

Facility Has Received Notices of Violations:
Violations: No Violations Found

Evaluation Action Summary:
Evaluations: No Evaluations Found

SRP

EDR ID: S128170540 **DIST/DIR:** 0.167 NNE **ELEVATION:** 666 **MAP ID:** B4

NAME: RAWAL ENGRAVERS, INC.
ADDRESS: 621 EAST WILDWOOD
VILLA PARK, IL 60181
COOK

SRP:
IL EPA Id: 430805009
US EPA Id: ILD005181128
Longitude: -87.96365
Latitude: 41.88787
Contact Name: Dan Leahy
Contact Address: One Oakbrook Terrace
Contact City,St,Zip: Oakbrook Terrace, IL 60181
Date Enrolled: 09/30/2021
Point Of Contact: Nicholas Cuzzone
Consultant Company: Barbar
Consultant Address: 7237 West Devon Avenue
Consultant City,St,Zip: Chicago, IL 66031
Proj Mgr Assigned: Suzanne Dale
Sec. 4 Letter Date: Not reported
Active: Yes
Remediation Applicant Co: 621 Wildwood, LLC

Mapped Site Details

Target Property: PORTIONS OF MONTEREY & HIGHLAND AVE
VILLA PARK, IL 60181

RCRA NonGen / NLR

EDR ID: 1000147741 **DIST/DIR:** 0.167 NNE **ELEVATION:** 666 **MAP ID:** B5

NAME: RAWAL ENGRAVERS INC

ADDRESS: 621 E WILDWOOD AVE

VILLA PARK, IL 60181

DUPAGE

RCRA NonGen / NLR:

Date Form Received by Agency: 20191213

Handler Name: RAWAL ENGRAVERS INC

Handler Address: 621 E WILDWOOD AVE

Handler City,State,Zip: VILLA PARK, IL 60181

EPA ID: ILD005181128

Contact Name: Not reported

Contact Address: Not reported

Contact City,State,Zip: Not reported

Contact Telephone: Not reported

Contact Fax: Not reported

Contact Email: Not reported

Contact Title: Not reported

EPA Region: 05

Land Type: Not reported

Federal Waste Generator Description: Not a generator, verified

Non-Notifier: Not reported

Biennial Report Cycle: Not reported

Accessibility: Not reported

Active Site Indicator: Not reported

State District Owner: Not reported

State District: DESPLAINES

Mailing Address: Not reported

Mailing City,State,Zip: Not reported

Owner Name: Not reported

Owner Type: Not reported

Operator Name: Not reported

Operator Type: Not reported

Short-Term Generator Activity: No

Importer Activity: No

Mixed Waste Generator: No

Transporter Activity: No

Transfer Facility Activity: No

Recycler Activity with Storage: No

Small Quantity On-Site Burner Exemption: No

Smelting Melting and Refining Furnace Exemption: No

Underground Injection Control: No

Off-Site Waste Receipt: No

Universal Waste Indicator: No

Universal Waste Destination Facility: No

Federal Universal Waste: No

Active Site Fed-Reg Treatment Storage and Disposal Facility: Not reported

Active Site Converter Treatment storage and Disposal Facility: Not reported

Active Site State-Reg Treatment Storage and Disposal Facility: Not reported

Active Site State-Reg Handler: ---

- Continued on next page -

Mapped Site Details

Target Property: PORTIONS OF MONTEREY & HIGHLAND AVE
VILLA PARK, IL 60181

RCRA NonGen / NLR

EDR ID: 1000147741 **DIST/DIR:** 0.167 NNE **ELEVATION:** 666 **MAP ID:** B5

NAME: RAWAL ENGRAVERS INC

ADDRESS: 621 E WILDWOOD AVE

VILLA PARK, IL 60181

DUPAGE

Federal Facility Indicator: Not reported
Hazardous Secondary Material Indicator: N
Sub-Part K Indicator: Not reported
Commercial TSD Indicator: No
Treatment Storage and Disposal Type: Not reported
2018 GPRA Permit Baseline: Not on the Baseline
2018 GPRA Renewals Baseline: Not on the Baseline
Permit Renewals Workload Universe: Not reported
Permit Workload Universe: Not reported
Permit Progress Universe: Not reported
Post-Closure Workload Universe: Not reported
Closure Workload Universe: Not reported
202 GPRA Corrective Action Baseline: No
Corrective Action Workload Universe: No
Subject to Corrective Action Universe: No
Non-TSDFs Where RCRA CA has Been Imposed Universe: No
TSDFs Potentially Subject to CA Under 3004 (u)/(v) Universe: No
TSDFs Only Subject to CA under Discretionary Auth Universe: No
Corrective Action Priority Ranking: No NCAPS ranking
Environmental Control Indicator: No
Institutional Control Indicator: No
Human Exposure Controls Indicator: N/A
Groundwater Controls Indicator: N/A
Operating TSD Universe: Not reported
Full Enforcement Universe: Not reported
Significant Non-Complier Universe: No
Unaddressed Significant Non-Complier Universe: No
Addressed Significant Non-Complier Universe: No
Significant Non-Complier With a Compliance Schedule Universe: No
Financial Assurance Required: Not reported
Handler Date of Last Change: 20191213
Recognized Trader-Importer: No
Recognized Trader-Exporter: No
Importer of Spent Lead Acid Batteries: No
Exporter of Spent Lead Acid Batteries: No
Recycler Activity Without Storage: No
Manifest Broker: No
Sub-Part P Indicator: No

Hazardous Waste Summary:

Waste Code: U226

Waste Description: ETHANE, 1,1,1-TRICHLORO- (OR) METHYL CHLOROFORM

- Continued on next page -

Mapped Site Details

Target Property: PORTIONS OF MONTEREY & HIGHLAND AVE
VILLA PARK, IL 60181

RCRA NonGen / NLR

EDR ID: 1000147741 **DIST/DIR:** 0.167 NNE **ELEVATION:** 666 **MAP ID:** B5

NAME: RAWAL ENGRAVERS INC

ADDRESS: 621 E WILDWOOD AVE

VILLA PARK, IL 60181

DUPAGE

Handler - Owner Operator:

Owner/Operator Indicator: Owner

Owner/Operator Name: NAME NOT REPORTED

Legal Status: Private

Date Became Current: Not reported

Date Ended Current: Not reported

Owner/Operator Address: ADDRESS NOT REPORTED

Owner/Operator City,State,Zip: CITY NOT REPORTED, AK 99998

Owner/Operator Telephone: 312-555-1212

Owner/Operator Telephone Ext: Not reported

Owner/Operator Fax: Not reported

Owner/Operator Email: Not reported

Owner/Operator Indicator: Operator

Owner/Operator Name: NAME NOT REPORTED

Legal Status: Private

Date Became Current: Not reported

Date Ended Current: Not reported

Owner/Operator Address: ADDRESS NOT REPORTED

Owner/Operator City,State,Zip: CITY NOT REPORTED, AK 99998

Owner/Operator Telephone: 312-555-1212

Owner/Operator Telephone Ext: Not reported

Owner/Operator Fax: Not reported

Owner/Operator Email: Not reported

Historic Generators:

Receive Date: 20191213

Handler Name: RAWAL ENGRAVERS INC

Federal Waste Generator Description: Not a generator, verified

State District Owner: Not reported

Large Quantity Handler of Universal Waste: No

Recognized Trader Importer: No

Recognized Trader Exporter: No

Spent Lead Acid Battery Importer: No

Spent Lead Acid Battery Exporter: No

Current Record: Yes

Non Storage Recycler Activity: No

Electronic Manifest Broker: No

Receive Date: 19841005

Handler Name: RAWAL ENGRAVERS INC

Federal Waste Generator Description: Small Quantity Generator

State District Owner: Not reported

- Continued on next page -

Mapped Site Details

Target Property: PORTIONS OF MONTEREY & HIGHLAND AVE
VILLA PARK, IL 60181

RCRA NonGen / NLR

EDR ID: 1000147741 **DIST/DIR:** 0.167 NNE **ELEVATION:** 666 **MAP ID:** B5

NAME: RAWAL ENGRAVERS INC

ADDRESS: 621 E WILDWOOD AVE

VILLA PARK, IL 60181

DUPAGE

Large Quantity Handler of Universal Waste: No
Recognized Trader Importer: No
Recognized Trader Exporter: No
Spent Lead Acid Battery Importer: No
Spent Lead Acid Battery Exporter: No
Current Record: No
Non Storage Recycler Activity: Not reported
Electronic Manifest Broker: Not reported

Receive Date: 19900228
Handler Name: RAWAL ENGRAVERS INC
Federal Waste Generator Description: Large Quantity Generator
State District Owner: Not reported
Large Quantity Handler of Universal Waste: No
Recognized Trader Importer: No
Recognized Trader Exporter: No
Spent Lead Acid Battery Importer: No
Spent Lead Acid Battery Exporter: No
Current Record: No
Non Storage Recycler Activity: Not reported
Electronic Manifest Broker: Not reported

Receive Date: 19920301
Handler Name: RAWAL ENGRAVERS INC
Federal Waste Generator Description: Large Quantity Generator
State District Owner: Not reported
Large Quantity Handler of Universal Waste: No
Recognized Trader Importer: No
Recognized Trader Exporter: No
Spent Lead Acid Battery Importer: No
Spent Lead Acid Battery Exporter: No
Current Record: No
Non Storage Recycler Activity: Not reported
Electronic Manifest Broker: Not reported

Receive Date: 19940301
Handler Name: RAWAL ENGRAVERS INC
Federal Waste Generator Description: Large Quantity Generator
State District Owner: Not reported
Large Quantity Handler of Universal Waste: No
Recognized Trader Importer: No
Recognized Trader Exporter: No
Spent Lead Acid Battery Importer: No
Spent Lead Acid Battery Exporter: No

- Continued on next page -

Mapped Site Details

Target Property: PORTIONS OF MONTEREY & HIGHLAND AVE
VILLA PARK, IL 60181

RCRA NonGen / NLR

EDR ID: 1000147741 **DIST/DIR:** 0.167 NNE **ELEVATION:** 666 **MAP ID:** B5

NAME: RAWAL ENGRAVERS INC

ADDRESS: 621 E WILDWOOD AVE

VILLA PARK, IL 60181

DUPAGE

Current Record: No

Non Storage Recycler Activity: Not reported

Electronic Manifest Broker: Not reported

Receive Date: 19960301

Handler Name: RAWAL ENGRAVERS INC

Federal Waste Generator Description: Large Quantity Generator

State District Owner: Not reported

Large Quantity Handler of Universal Waste: No

Recognized Trader Importer: No

Recognized Trader Exporter: No

Spent Lead Acid Battery Importer: No

Spent Lead Acid Battery Exporter: No

Current Record: No

Non Storage Recycler Activity: Not reported

Electronic Manifest Broker: Not reported

Receive Date: 19980301

Handler Name: RAWAL ENGRAVERS INC

Federal Waste Generator Description: Large Quantity Generator

State District Owner: Not reported

Large Quantity Handler of Universal Waste: No

Recognized Trader Importer: No

Recognized Trader Exporter: No

Spent Lead Acid Battery Importer: No

Spent Lead Acid Battery Exporter: No

Current Record: No

Non Storage Recycler Activity: Not reported

Electronic Manifest Broker: Not reported

Receive Date: 20000301

Handler Name: RAWAL ENGRAVERS INC

Federal Waste Generator Description: Large Quantity Generator

State District Owner: Not reported

Large Quantity Handler of Universal Waste: No

Recognized Trader Importer: No

Recognized Trader Exporter: No

Spent Lead Acid Battery Importer: No

Spent Lead Acid Battery Exporter: No

Current Record: No

Non Storage Recycler Activity: Not reported

Electronic Manifest Broker: Not reported

- Continued on next page -

Mapped Site Details

Target Property: PORTIONS OF MONTEREY & HIGHLAND AVE
VILLA PARK, IL 60181

RCRA NonGen / NLR

EDR ID: 1000147741 **DIST/DIR:** 0.167 NNE **ELEVATION:** 666 **MAP ID:** B5

NAME: RAWAL ENGRAVERS INC

ADDRESS: 621 E WILDWOOD AVE

VILLA PARK, IL 60181

DUPAGE

List of NAICS Codes and Descriptions:

NAICS Code: 33991

NAICS Description: JEWELRY AND SILVERWARE MANUFACTURING

Facility Has Received Notices of Violation:

Found Violation: No

Agency Which Determined Violation: Not reported

Violation Short Description: Not reported

Date Violation was Determined: Not reported

Actual Return to Compliance Date: Not reported

Return to Compliance Qualifier: Not reported

Violation Responsible Agency: Not reported

Scheduled Compliance Date: Not reported

Enforcement Identifier: Not reported

Date of Enforcement Action: Not reported

Enforcement Responsible Agency: Not reported

Enforcement Docket Number: Not reported

Enforcement Attorney: Not reported

Corrective Action Component: Not reported

Appeal Initiated Date: Not reported

Appeal Resolution Date: Not reported

Disposition Status Date: Not reported

Disposition Status: Not reported

Disposition Status Description: Not reported

Consent/Final Order Sequence Number: Not reported

Consent/Final Order Respondent Name: Not reported

Consent/Final Order Lead Agency: Not reported

Enforcement Type: Not reported

Enforcement Responsible Person: Not reported

Enforcement Responsible Sub-Organization: Not reported

SEP Sequence Number: Not reported

SEP Expenditure Amount: Not reported

SEP Scheduled Completion Date: Not reported

SEP Actual Date: Not reported

SEP Defaulted Date: Not reported

SEP Type: Not reported

SEP Type Description: Not reported

Proposed Amount: Not reported

Final Monetary Amount: Not reported

Paid Amount: Not reported

Final Count: Not reported

Final Amount: Not reported

- Continued on next page -

Mapped Site Details

Target Property: PORTIONS OF MONTEREY & HIGHLAND AVE
VILLA PARK, IL 60181

RCRA NonGen / NLR

EDR ID: 1000147741 **DIST/DIR:** 0.167 NNE **ELEVATION:** 666 **MAP ID:** B5

NAME: RAWAL ENGRAVERS INC
ADDRESS: 621 E WILDWOOD AVE
VILLA PARK, IL 60181
DUPAGE

Evaluation Action Summary:
Evaluation Date: 19990824
Evaluation Responsible Agency: State
Found Violation: No
Evaluation Type Description: COMPLIANCE EVALUATION INSPECTION ON-SITE
Evaluation Responsible Person Identifier: ILMR
Evaluation Responsible Sub-Organization: F2
Actual Return to Compliance Date: Not reported
Scheduled Compliance Date: Not reported
Date of Request: Not reported
Date Response Received: Not reported
Request Agency: Not reported
Former Citation: Not reported

RCRA-SQG

EDR ID: 1025884042 **DIST/DIR:** 0.180 East **ELEVATION:** 663 **MAP ID:** C6

NAME: SAFWAY ATLANTIC
ADDRESS: 625 RTE 83
ELMHURST, IL 60126
DUPAGE

RCRA-SQG:
Date Form Received by Agency: 20190822
Handler Name: SAFWAY ATLANTIC
Handler Address: 625 RTE 83
Handler City,State,Zip: ELMHURST, IL 60126
EPA ID: ILR000202689
Contact Name: MIKE GIBBS
Contact Address: 625 RTE 83
Contact City,State,Zip: ELMHURST, IL 60126
Contact Telephone: 312-465-0104
Contact Fax: Not reported
Contact Email: MGIBBS2@SAFWAYATLANTIC.COM

- Continued on next page -

Mapped Site Details

Target Property: PORTIONS OF MONTEREY & HIGHLAND AVE
VILLA PARK, IL 60181

RCRA-SQG

EDR ID: 1025884042 **DIST/DIR:** 0.180 East **ELEVATION:** 663 **MAP ID:** C6

NAME: SAFWAY ATLANTIC

ADDRESS: 625 RTE 83
ELMHURST, IL 60126
DUPAGE

Contact Title: MGR
EPA Region: 05
Land Type: Private
Federal Waste Generator Description: Small Quantity Generator
Non-Notifier: Not reported
Biennial Report Cycle: Not reported
Accessibility: Not reported
Active Site Indicator: Handler Activities
State District Owner: Not reported
State District: DESPLAINES
Mailing Address: 625 RTE 83
Mailing City,State,Zip: ELMHURST, IL 60126
Owner Name: SAFWAY ATLANTIC
Owner Type: Private
Operator Name: SAFWAY ATLANTIC
Operator Type: Private
Short-Term Generator Activity: No
Importer Activity: No
Mixed Waste Generator: No
Transporter Activity: No
Transfer Facility Activity: No
Recycler Activity with Storage: No
Small Quantity On-Site Burner Exemption: No
Smelting Melting and Refining Furnace Exemption: No
Underground Injection Control: No
Off-Site Waste Receipt: No
Universal Waste Indicator: No
Universal Waste Destination Facility: No
Federal Universal Waste: No
Active Site Fed-Reg Treatment Storage and Disposal Facility: Not reported
Active Site Converter Treatment storage and Disposal Facility: Not reported
Active Site State-Reg Treatment Storage and Disposal Facility: Not reported
Active Site State-Reg Handler: ---
Federal Facility Indicator: Not reported
Hazardous Secondary Material Indicator: N
Sub-Part K Indicator: Not reported
Commercial TSD Indicator: No
Treatment Storage and Disposal Type: Not reported
2018 GPRA Permit Baseline: Not on the Baseline
2018 GPRA Renewals Baseline: Not on the Baseline
Permit Renewals Workload Universe: Not reported
Permit Workload Universe: Not reported
Permit Progress Universe: Not reported
Post-Closure Workload Universe: Not reported

- Continued on next page -

Mapped Site Details

Target Property: PORTIONS OF MONTEREY & HIGHLAND AVE
VILLA PARK, IL 60181

RCRA-SQG

EDR ID: 1025884042 **DIST/DIR:** 0.180 East **ELEVATION:** 663 **MAP ID:** C6

NAME: SAFWAY ATLANTIC

ADDRESS: 625 RTE 83
ELMHURST, IL 60126
DUPAGE

Closure Workload Universe: Not reported
202 GPRA Corrective Action Baseline: No
Corrective Action Workload Universe: No
Subject to Corrective Action Universe: No
Non-TSDFs Where RCRA CA has Been Imposed Universe: No
TSDFs Potentially Subject to CA Under 3004 (u)/(v) Universe: No
TSDFs Only Subject to CA under Discretionary Auth Universe: No
Corrective Action Priority Ranking: No NCAPS ranking
Environmental Control Indicator: No
Institutional Control Indicator: No
Human Exposure Controls Indicator: N/A
Groundwater Controls Indicator: N/A
Operating TSDF Universe: Not reported
Full Enforcement Universe: Not reported
Significant Non-Complier Universe: No
Unaddressed Significant Non-Complier Universe: No
Addressed Significant Non-Complier Universe: No
Significant Non-Complier With a Compliance Schedule Universe: No
Financial Assurance Required: Not reported
Handler Date of Last Change: 20190822
Recognized Trader-Importer: No
Recognized Trader-Exporter: No
Importer of Spent Lead Acid Batteries: No
Exporter of Spent Lead Acid Batteries: No
Recycler Activity Without Storage: No
Manifest Broker: No
Sub-Part P Indicator: No

Hazardous Waste Summary:
Waste Code: D001
Waste Description: IGNITABLE WASTE

Handler - Owner Operator:
Owner/Operator Indicator: Owner
Owner/Operator Name: SAFWAY ATLANTIC
Legal Status: Private
Date Became Current: Not reported
Date Ended Current: Not reported
Owner/Operator Address: 625 RTE 83
Owner/Operator City,State,Zip: ELMHURST, IL 60126
Owner/Operator Telephone: Not reported
Owner/Operator Telephone Ext: Not reported

- Continued on next page -

Mapped Site Details

Target Property: PORTIONS OF MONTEREY & HIGHLAND AVE
VILLA PARK, IL 60181

RCRA-SQG

EDR ID: 1025884042 **DIST/DIR:** 0.180 East **ELEVATION:** 663 **MAP ID:** C6

NAME: SAFWAY ATLANTIC

ADDRESS: 625 RTE 83
ELMHURST, IL 60126
DUPAGE

Owner/Operator Fax: Not reported
Owner/Operator Email: Not reported

Owner/Operator Indicator: Operator
Owner/Operator Name: SAFWAY ATLANTIC
Legal Status: Private
Date Became Current: Not reported
Date Ended Current: Not reported
Owner/Operator Address: 625 RTE 83
Owner/Operator City,State,Zip: ELMHURST, IL 60126
Owner/Operator Telephone: Not reported
Owner/Operator Telephone Ext: Not reported
Owner/Operator Fax: Not reported
Owner/Operator Email: Not reported

Historic Generators:
Receive Date: 20190822
Handler Name: SAFWAY ATLANTIC
Federal Waste Generator Description: Small Quantity Generator
State District Owner: Not reported
Large Quantity Handler of Universal Waste: No
Recognized Trader Importer: No
Recognized Trader Exporter: No
Spent Lead Acid Battery Importer: No
Spent Lead Acid Battery Exporter: No
Current Record: Yes
Non Storage Recycler Activity: No
Electronic Manifest Broker: No

List of NAICS Codes and Descriptions:
NAICS Code: 53249
NAICS Description: OTHER COMMERCIAL AND INDUSTRIAL MACHINERY AND EQUIPMENT RENTAL AND LEASING

Facility Has Received Notices of Violations:
Violations: No Violations Found

Evaluation Action Summary:
Evaluations: No Evaluations Found

Mapped Site Details

Target Property: PORTIONS OF MONTEREY & HIGHLAND AVE
VILLA PARK, IL 60181

LUST

EDR ID: S104529668 **DIST/DIR:** 0.188 West **ELEVATION:** 679 **MAP ID:** D7

NAME: MAHONEY, MICHELE
ADDRESS: 213-217 SOUTH VILLA AVE.
VILLA PARK, IL 60181
DUPAGE

LUST:
Name: MAHONEY, MICHELE
Address: 213-217 SOUTH VILLA AVE.
City,State,Zip: VILLA PARK, IL 60181
Incident Num: 991024
IL EPA Id: 430805126
Product: Other Petroleum
IEMA Date: 1999-04-26
Project Manager: Salch
Project Manager Phone: Not reported
Email: Not reported
PRP Name: Michele Mahoney
PRP Contact: Not reported
PRP Address: P.O. Box 1283
PRP City,St,Zip: Wayne, IL 60181
PRP Phone: 6303779903
Site Classification: Not reported
Section 57.5(g) Letter: 732
Date Section 57.5(g) Letter: Not reported
Non LUST Determination Letter: Not reported
20 Report Received: 1999-05-14
45 Report Received: 1999-08-09
No Further Remediation Letter: 1999-09-02
No Further Remediation Date Recorded: 1999-10-12
Heating Oil Date: Not reported
Non-Lust LR Date: Not reported

LUST, UST

EDR ID: U004115096 **DIST/DIR:** 0.195 ESE **ELEVATION:** 660 **MAP ID:** C8

NAME: HERTZ EQUIPMENT RENTAL
ADDRESS: 625 SOUTH ROUTE 83
VILLA PARK, IL 60126
DU PAGE

- Continued on next page

Mapped Site Details

Target Property: PORTIONS OF MONTEREY & HIGHLAND AVE
VILLA PARK, IL 60181

LUST, UST

EDR ID: U004115096 **DIST/DIR:** 0.195 ESE **ELEVATION:** 660 **MAP ID:** C8

NAME: HERTZ EQUIPMENT RENTAL
ADDRESS: 625 SOUTH ROUTE 83
VILLA PARK, IL 60126
DU PAGE

LUST:

Name: COMMONWEALTH EDISON
Address: 625 SOUTH RT. 83
City,State,Zip: ELMHURST, IL 60126
Incident Num: 902813
IL EPA Id: 430355041
Product: Used Oil
IEMA Date: 1990-09-26
Project Manager: Harlow
Project Manager Phone: Not reported
Email: Not reported
PRP Name: Commonwealth Edison
PRP Contact: Paul Murphy
PRP Address: P.O. Box 767
PRP City,St,Zip: Chicago, IL 60690
PRP Phone: Not reported
Site Classification: Not reported
Section 57.5(g) Letter: 731
Date Section 57.5(g) Letter: Not reported
Non LUST Determination Letter: Not reported
20 Report Received: Not reported
45 Report Received: 1992-01-08
No Further Remediation Letter: 2000-08-17
No Further Remediation Date Recorded: 2000-12-05
Heating Oil Date: Not reported
Non-Lust LR Date: Not reported

Name: COMMONWEALTH EDISON
Address: 625 SOUTH RT. 83
City,State,Zip: ELMHURST, IL 60126
Incident Num: 913288
IL EPA Id: 430355041
Product: Diesel
IEMA Date: 1991-11-14
Project Manager: Harlow
Project Manager Phone: Not reported
Email: Not reported
PRP Name: Commonwealth Edison
PRP Contact: Dian Richardson
PRP Address: 35 First National West, P.O. Box 767
PRP City,St,Zip: Chicago, IL 60690
PRP Phone: Not reported
Site Classification: Not reported
Section 57.5(g) Letter: 731

- Continued on next page -

Mapped Site Details

Target Property: PORTIONS OF MONTEREY & HIGHLAND AVE
VILLA PARK, IL 60181

LUST, UST

EDR ID: U004115096 **DIST/DIR:** 0.195 ESE **ELEVATION:** 660 **MAP ID:** C8

NAME: HERTZ EQUIPMENT RENTAL

ADDRESS: 625 SOUTH ROUTE 83

VILLA PARK, IL 60126

DU PAGE

Date Section 57.5(g) Letter: Not reported
Non LUST Determination Letter: Not reported
20 Report Received: 1991-12-02
45 Report Received: 1992-01-08
No Further Remediation Letter: 2000-08-17
No Further Remediation Date Recorded: 2000-12-05
Heating Oil Date: Not reported
Non-Lust LR Date: Not reported

UST:

Name: HERTZ EQUIPMENT RENTAL
Address: 625 SOUTH ROUTE 83
City: VILLA PARK
Zip: 60126
Facility ID: 2043939
Facility Status: CLOSED
Facility Type: COMMERCIAL / RETAIL
Owner Id: U0006761
Owner Name: The Hertz Corporation
Owner Address: 225 Brae Boulevard
Owner City,St,Zip: Park Ridge, NJ 7656

Tank Number: 1
Tank Status: Removed
Tank Capacity: 1000
Tank Substance: Gasoline
Last Used Date: 8/25/2011
OSFM First Notify Date: 10/6/2008
Red Tag Issue Date: Not reported
Install Date: 8/27/2008
Green Tag Decal: L006922
Green Tag Issue Date: 2/2/2010
Green Tag Expire Date: 12/31/2012
Fee Due: \$0.00
Motor Fuel Permit Inspection Date: Not reported
Motor Fuel Permit Expiration Date: Not reported
MOTOR FUEL TYPE: Not reported
Pending Nov: N
IEMA: Not reported
Equipment Type: Corrosion Prot - Piping
Equipment: Flexible Non-Corrosive
Last Passing Date: N/A
Test Expire Date: N/A
Removed Date: 10/13/2016

- Continued on next page -

Mapped Site Details

Target Property: PORTIONS OF MONTEREY & HIGHLAND AVE
VILLA PARK, IL 60181

LUST, UST

EDR ID: U004115096 **DIST/DIR:** 0.195 ESE **ELEVATION:** 660 **MAP ID:** C8

NAME: HERTZ EQUIPMENT RENTAL

ADDRESS: 625 SOUTH ROUTE 83

VILLA PARK, IL 60126

DU PAGE

Abandoned Date: Not reported

Tank Number: 2

Tank Status: Removed

Tank Capacity: 2500

Tank Substance: Diesel Fuel

Last Used Date: 8/25/2011

OSFM First Notify Date: 10/6/2008

Red Tag Issue Date: Not reported

Install Date: 8/27/2008

Green Tag Decal: L006922

Green Tag Issue Date: 2/2/2010

Green Tag Expire Date: 12/31/2012

Fee Due: \$0.00

Motor Fuel Permit Inspection Date: Not reported

Motor Fuel Permit Expiration Date: Not reported

MOTOR FUEL TYPE: Not reported

Pending Nov: N

IEMA: Not reported

Equipment Type: Corrosion Prot - Piping

Equipment: Flexible Non-Corrosive

Last Passing Date: N/A

Test Expire Date: N/A

Removed Date: 10/13/2016

Abandoned Date: Not reported

Mapped Site Details

Target Property: PORTIONS OF MONTEREY & HIGHLAND AVE
VILLA PARK, IL 60181

RCRA NonGen / NLR

EDR ID: 1000301871 **DIST/DIR:** 0.195 ESE **ELEVATION:** 660 **MAP ID:** C9

NAME: D&J INVESTMENT HOLDINGS
ADDRESS: 625 S RTE 83
ELMHURST, IL 60126
DUPAGE

RCRA NonGen / NLR:

Date Form Received by Agency: 20070719
Handler Name: D&J INVESTMENT HOLDINGS
Handler Address: 625 S RTE 83
Handler City,State,Zip: ELMHURST, IL 60126
EPA ID: ILD119550879
Contact Name: DAN LITTLE
Contact Address: 625 S RTE 83
Contact City,State,Zip: ELMHURST, IL 60126
Contact Telephone: 630-333-6459
Contact Fax: Not reported
Contact Email: Not reported
Contact Title: Not reported
EPA Region: 05
Land Type: Private
Federal Waste Generator Description: Not a generator, verified
Non-Notifier: Not reported
Biennial Report Cycle: Not reported
Accessibility: Not reported
Active Site Indicator: Not reported
State District Owner: Not reported
State District: DESPLAINES
Mailing Address: 625 S RTE 83
Mailing City,State,Zip: ELMHURST, IL 60126
Owner Name: Not reported
Owner Type: Not reported
Operator Name: Not reported
Operator Type: Not reported
Short-Term Generator Activity: No
Importer Activity: No
Mixed Waste Generator: No
Transporter Activity: No
Transfer Facility Activity: No
Recycler Activity with Storage: No
Small Quantity On-Site Burner Exemption: No
Smelting Melting and Refining Furnace Exemption: No
Underground Injection Control: No
Off-Site Waste Receipt: No
Universal Waste Indicator: No
Universal Waste Destination Facility: No
Federal Universal Waste: No
Active Site Fed-Reg Treatment Storage and Disposal Facility: Not reported
Active Site Converter Treatment storage and Disposal Facility: Not reported
Active Site State-Reg Treatment Storage and Disposal Facility: Not reported
Active Site State-Reg Handler: ---

- Continued on next page -

Mapped Site Details

Target Property: PORTIONS OF MONTEREY & HIGHLAND AVE
VILLA PARK, IL 60181

RCRA NonGen / NLR

EDR ID: 1000301871 **DIST/DIR:** 0.195 ESE **ELEVATION:** 660 **MAP ID:** C9

NAME: D&J INVESTMENT HOLDINGS

ADDRESS: 625 S RTE 83

ELMHURST, IL 60126

DUPAGE

Federal Facility Indicator: Not reported
Hazardous Secondary Material Indicator: NN
Sub-Part K Indicator: Not reported
Commercial TSD Indicator: No
Treatment Storage and Disposal Type: Not reported
2018 GPRA Permit Baseline: Not on the Baseline
2018 GPRA Renewals Baseline: Not on the Baseline
Permit Renewals Workload Universe: Not reported
Permit Workload Universe: Not reported
Permit Progress Universe: Not reported
Post-Closure Workload Universe: Not reported
Closure Workload Universe: Not reported
202 GPRA Corrective Action Baseline: No
Corrective Action Workload Universe: No
Subject to Corrective Action Universe: No
Non-TSDFs Where RCRA CA has Been Imposed Universe: No
TSDFs Potentially Subject to CA Under 3004 (u)/(v) Universe: No
TSDFs Only Subject to CA under Discretionary Auth Universe: No
Corrective Action Priority Ranking: No NCAPS ranking
Environmental Control Indicator: No
Institutional Control Indicator: No
Human Exposure Controls Indicator: N/A
Groundwater Controls Indicator: N/A
Operating TSD Universe: Not reported
Full Enforcement Universe: Not reported
Significant Non-Complier Universe: No
Unaddressed Significant Non-Complier Universe: No
Addressed Significant Non-Complier Universe: No
Significant Non-Complier With a Compliance Schedule Universe: No
Financial Assurance Required: Not reported
Handler Date of Last Change: 20150414
Recognized Trader-Importer: No
Recognized Trader-Exporter: No
Importer of Spent Lead Acid Batteries: No
Exporter of Spent Lead Acid Batteries: No
Recycler Activity Without Storage: Not reported
Manifest Broker: Not reported
Sub-Part P Indicator: No

Hazardous Waste Summary:

Waste Code: D001

Waste Description: IGNITABLE WASTE

- Continued on next page -

Mapped Site Details

Target Property: PORTIONS OF MONTEREY & HIGHLAND AVE
VILLA PARK, IL 60181

RCRA NonGen / NLR

EDR ID: 1000301871 **DIST/DIR:** 0.195 ESE **ELEVATION:** 660 **MAP ID:** C9

NAME: D&J INVESTMENT HOLDINGS

ADDRESS: 625 S RTE 83
ELMHURST, IL 60126
DUPAGE

Waste Code: F001

Waste Description: THE FOLLOWING SPENT HALOGENATED SOLVENTS USED IN DEGREASING: TETRACHLOROETHYLENE, TRICHLOROETHYLENE, METHYLENE CHLORIDE, 1,1,1-TRICHLOROETHANE, CARBON TETRACHLORIDE AND CHLORINATED FLUOROCARBONS; ALL SPENT SOLVENT MIXTURES/BLENDS USED IN DEGREASING CONTAINING, BEFORE USE, A TOTAL OF TEN PERCENT OR MORE (BY VOLUME) OF ONE OR MORE OF THE ABOVE HALOGENATED SOLVENTS OR THOSE SOLVENTS LISTED IN F002, F004, AND F005; AND STILL BOTTOMS FROM THE RECOVERY OF THESE SPENT SOLVENTS AND SPENT SOLVENT MIXTURES.

Waste Code: F002

Waste Description: THE FOLLOWING SPENT HALOGENATED SOLVENTS: TETRACHLOROETHYLENE, METHYLENE CHLORIDE, TRICHLOROETHYLENE, 1,1,1-TRICHLOROETHANE, CHLOROBENZENE, 1,1,2-TRICHLORO-1,2,2-TRIFLUOROETHANE, ORTHO-DICHLOROBENZENE, TRICHLOROFLUOROMETHANE, AND 1,1,2, TRICHLOROETHANE; ALL SPENT SOLVENT MIXTURES/BLENDS CONTAINING, BEFORE USE, A TOTAL OF TEN PERCENT OR MORE (BY VOLUME) OF ONE OR MORE OF THE ABOVE HALOGENATED SOLVENTS OR THOSE SOLVENTS LISTED IN F001, F004, AND F005; AND STILL BOTTOMS FROM THE RECOVERY OF THESE SPENT SOLVENTS AND SPENT SOLVENT MIXTURES.

Handler - Owner Operator:

Owner/Operator Indicator: Owner
Owner/Operator Name: WOLFENSON JIM
Legal Status: Private
Date Became Current: 19970203
Date Ended Current: Not reported
Owner/Operator Address: 1435 JOHN HUMPHREY
Owner/Operator City,State,Zip: ORLAND PARK, IL 60462
Owner/Operator Telephone: 708-873-9400
Owner/Operator Telephone Ext: Not reported
Owner/Operator Fax: Not reported
Owner/Operator Email: Not reported

Owner/Operator Indicator: Operator
Owner/Operator Name: NAME NOT REPORTED
Legal Status: Private
Date Became Current: Not reported
Date Ended Current: Not reported
Owner/Operator Address: ADDRESS NOT REPORTED
Owner/Operator City,State,Zip: CITY NOT REPORTED, AK 99998
Owner/Operator Telephone: 312-555-1212
Owner/Operator Telephone Ext: Not reported
Owner/Operator Fax: Not reported

- Continued on next page -

Mapped Site Details

Target Property: PORTIONS OF MONTEREY & HIGHLAND AVE
VILLA PARK, IL 60181

RCRA NonGen / NLR

EDR ID: 1000301871 **DIST/DIR:** 0.195 ESE **ELEVATION:** 660 **MAP ID:** C9

NAME: D&J INVESTMENT HOLDINGS

ADDRESS: 625 S RTE 83
ELMHURST, IL 60126
DUPAGE

Owner/Operator Email: Not reported

Historic Generators:

Receive Date: 20070719

Handler Name: D&J INVESTMENT HOLDINGS

Federal Waste Generator Description: Not a generator, verified

State District Owner: Not reported

Large Quantity Handler of Universal Waste: No

Recognized Trader Importer: No

Recognized Trader Exporter: No

Spent Lead Acid Battery Importer: No

Spent Lead Acid Battery Exporter: No

Current Record: Yes

Non Storage Recycler Activity: Not reported

Electronic Manifest Broker: Not reported

Receive Date: 19850723

Handler Name: MID AMERICA TRUCK AND EQUIP

Federal Waste Generator Description: Not a generator, verified

State District Owner: Not reported

Large Quantity Handler of Universal Waste: No

Recognized Trader Importer: No

Recognized Trader Exporter: No

Spent Lead Acid Battery Importer: No

Spent Lead Acid Battery Exporter: No

Current Record: No

Non Storage Recycler Activity: Not reported

Electronic Manifest Broker: Not reported

Receive Date: 20001017

Handler Name: MID AMERICA TRUCK AND EQUIP

Federal Waste Generator Description: Not a generator, verified

State District Owner: Not reported

Large Quantity Handler of Universal Waste: No

Recognized Trader Importer: No

Recognized Trader Exporter: No

Spent Lead Acid Battery Importer: No

Spent Lead Acid Battery Exporter: No

Current Record: No

Non Storage Recycler Activity: Not reported

Electronic Manifest Broker: Not reported

Receive Date: 20060711

Handler Name: MACKS PAINT & COLLISION CTR

- Continued on next page -

Mapped Site Details

Target Property: PORTIONS OF MONTEREY & HIGHLAND AVE
VILLA PARK, IL 60181

RCRA NonGen / NLR

EDR ID: 1000301871 **DIST/DIR:** 0.195 ESE **ELEVATION:** 660 **MAP ID:** C9

NAME: D&J INVESTMENT HOLDINGS
ADDRESS: 625 S RTE 83
ELMHURST, IL 60126
DUPAGE

Federal Waste Generator Description: Not a generator, verified
State District Owner: Not reported
Large Quantity Handler of Universal Waste: No
Recognized Trader Importer: No
Recognized Trader Exporter: No
Spent Lead Acid Battery Importer: No
Spent Lead Acid Battery Exporter: No
Current Record: No
Non Storage Recycler Activity: Not reported
Electronic Manifest Broker: Not reported

Receive Date: 19920301
Handler Name: COM ED VILLA PARK GARAGE
Federal Waste Generator Description: Large Quantity Generator
State District Owner: Not reported
Large Quantity Handler of Universal Waste: No
Recognized Trader Importer: No
Recognized Trader Exporter: No
Spent Lead Acid Battery Importer: No
Spent Lead Acid Battery Exporter: No
Current Record: No
Non Storage Recycler Activity: Not reported
Electronic Manifest Broker: Not reported

Receive Date: 19940301
Handler Name: COM ED VILLA PARK GARAGE
Federal Waste Generator Description: Large Quantity Generator
State District Owner: Not reported
Large Quantity Handler of Universal Waste: No
Recognized Trader Importer: No
Recognized Trader Exporter: No
Spent Lead Acid Battery Importer: No
Spent Lead Acid Battery Exporter: No
Current Record: No
Non Storage Recycler Activity: Not reported
Electronic Manifest Broker: Not reported

List of NAICS Codes and Descriptions:
NAICS Code: 2211
NAICS Description: ELECTRIC POWER GENERATION, TRANSMISSION AND DISTRIBUTION

NAICS Code: 81112
NAICS Description: AUTOMOTIVE BODY, PAINT, INTERIOR, AND GLASS REPAIR

- Continued on next page -

Mapped Site Details

Target Property: PORTIONS OF MONTEREY & HIGHLAND AVE
VILLA PARK, IL 60181

RCRA NonGen / NLR

EDR ID: 1000301871 **DIST/DIR:** 0.195 ESE **ELEVATION:** 660 **MAP ID:** C9

NAME: D&J INVESTMENT HOLDINGS

ADDRESS: 625 S RTE 83
ELMHURST, IL 60126
DUPAGE

Facility Has Received Notices of Violations:
Violations: No Violations Found

Evaluation Action Summary:
Evaluations: No Evaluations Found

UST

EDR ID: U000161944 **DIST/DIR:** 0.195 ESE **ELEVATION:** 660 **MAP ID:** C10

NAME: VILLA PARK GARAGE

ADDRESS: 625 S RT 83
ELMHURST, IL 60126
DU PAGE

UST:
Name: VILLA PARK GARAGE
Address: 625 S RT 83
City: ELMHURST
Zip: 60126
Facility ID: 2022688
Facility Status: CLOSED
Facility Type: NONE
Owner Id: U0003273
Owner Name: Commonwealth Edison/Exelon Corporation
Owner Address: 3 Lincoln Center - Real Estate & Facilities
Owner City,St,Zip: Oakbrook Terrace, IL 601814260

Tank Number: 418
Tank Status: Removed
Tank Capacity: 1000
Tank Substance: Gasoline
Last Used Date: Not reported
OSFM First Notify Date: 5/6/1986

- Continued on next page -

Mapped Site Details

Target Property: PORTIONS OF MONTEREY & HIGHLAND AVE
VILLA PARK, IL 60181

UST

EDR ID: U000161944 **DIST/DIR:** 0.195 ESE **ELEVATION:** 660 **MAP ID:** C10

NAME: VILLA PARK GARAGE
ADDRESS: 625 S RT 83
ELMHURST, IL 60126
DU PAGE

Red Tag Issue Date: Not reported
Install Date: Not reported
Green Tag Decal: Not reported
Green Tag Issue Date: Not reported
Green Tag Expire Date: Not reported
Fee Due: Not reported
Motor Fuel Permit Inspection Date: Not reported
Motor Fuel Permit Expiration Date: Not reported
MOTOR FUEL TYPE: Not reported
Pending Nov: N
IEMA: 90-2813 ,91-3288
Equipment Type: Not reported
Equipment: Not reported
Last Passing Date: Not reported
Test Expire Date: Not reported
Removed Date: 11/1/1991
Abandoned Date: Not reported

Tank Number: 419
Tank Status: Removed
Tank Capacity: 550
Tank Substance: Diesel Fuel
Last Used Date: Not reported
OSFM First Notify Date: 5/6/1986
Red Tag Issue Date: Not reported
Install Date: Not reported
Green Tag Decal: Not reported
Green Tag Issue Date: Not reported
Green Tag Expire Date: Not reported
Fee Due: Not reported
Motor Fuel Permit Inspection Date: Not reported
Motor Fuel Permit Expiration Date: Not reported
MOTOR FUEL TYPE: Not reported
Pending Nov: N
IEMA: Not reported
Equipment Type: Not reported
Equipment: Not reported
Last Passing Date: Not reported
Test Expire Date: Not reported
Removed Date: 11/1/1991
Abandoned Date: Not reported

- Continued on next page -

Mapped Site Details

Target Property: PORTIONS OF MONTEREY & HIGHLAND AVE
VILLA PARK, IL 60181

UST

EDR ID: U000161944 **DIST/DIR:** 0.195 ESE **ELEVATION:** 660 **MAP ID:** C10

NAME: VILLA PARK GARAGE

ADDRESS: 625 S RT 83
ELMHURST, IL 60126
DU PAGE

Tank Number: 420
Tank Status: Removed
Tank Capacity: 550
Tank Substance: Used Oil
Last Used Date: 10/1/1990
OSFM First Notify Date: 5/6/1986
Red Tag Issue Date: Not reported
Install Date: Not reported
Green Tag Decal: Not reported
Green Tag Issue Date: Not reported
Green Tag Expire Date: Not reported
Fee Due: Not reported
Motor Fuel Permit Inspection Date: Not reported
Motor Fuel Permit Expiration Date: Not reported
MOTOR FUEL TYPE: Not reported
Pending Nov: N
IEMA: Not reported
Equipment Type: Not reported
Equipment: Not reported
Last Passing Date: Not reported
Test Expire Date: Not reported
Removed Date: 11/1/1991
Abandoned Date: Not reported

RCRA NonGen / NLR

EDR ID: 1000688891 **DIST/DIR:** 0.196 NE **ELEVATION:** 666 **MAP ID:** B11

NAME: AT&T

ADDRESS: 631 E WILDWOOD ST
VILLA PARK, IL 60181
DU PAGE

RCRA NonGen / NLR:
Date Form Received by Agency: 20191213
Handler Name: ILL BELL TEL CO

- Continued on next page -

Mapped Site Details

Target Property: PORTIONS OF MONTEREY & HIGHLAND AVE
VILLA PARK, IL 60181

RCRA NonGen / NLR

EDR ID: 1000688891 **DIST/DIR:** 0.196 NE **ELEVATION:** 666 **MAP ID:** B11

NAME: AT&T

ADDRESS: 631 E WILDWOOD ST
VILLA PARK, IL 60181
DU PAGE

Handler Address: 631 E WILDWOOD ST
Handler City,State,Zip: VILLA PARK, IL 60181
EPA ID: ILD984874743
Contact Name: Not reported
Contact Address: Not reported
Contact City,State,Zip: Not reported
Contact Telephone: Not reported
Contact Fax: Not reported
Contact Email: Not reported
Contact Title: Not reported
EPA Region: 05
Land Type: Private
Federal Waste Generator Description: Not a generator, verified
Non-Notifier: Not reported
Biennial Report Cycle: Not reported
Accessibility: Not reported
Active Site Indicator: Not reported
State District Owner: Not reported
State District: DESPLAINES
Mailing Address: Not reported
Mailing City,State,Zip: Not reported
Owner Name: Not reported
Owner Type: Not reported
Operator Name: Not reported
Operator Type: Not reported
Short-Term Generator Activity: No
Importer Activity: No
Mixed Waste Generator: No
Transporter Activity: No
Transfer Facility Activity: No
Recycler Activity with Storage: No
Small Quantity On-Site Burner Exemption: No
Smelting Melting and Refining Furnace Exemption: No
Underground Injection Control: No
Off-Site Waste Receipt: No
Universal Waste Indicator: No
Universal Waste Destination Facility: No
Federal Universal Waste: No
Active Site Fed-Reg Treatment Storage and Disposal Facility: Not reported
Active Site Converter Treatment storage and Disposal Facility: Not reported
Active Site State-Reg Treatment Storage and Disposal Facility: Not reported
Active Site State-Reg Handler: ---
Federal Facility Indicator: Not reported
Hazardous Secondary Material Indicator: N

- Continued on next page -

Mapped Site Details

Target Property: PORTIONS OF MONTEREY & HIGHLAND AVE
VILLA PARK, IL 60181

RCRA NonGen / NLR

EDR ID: 1000688891 **DIST/DIR:** 0.196 NE **ELEVATION:** 666 **MAP ID:** B11

NAME: AT&T

ADDRESS: 631 E WILDWOOD ST
VILLA PARK, IL 60181
DU PAGE

Sub-Part K Indicator: Not reported
Commercial TSD Indicator: No
Treatment Storage and Disposal Type: Not reported
2018 GPRA Permit Baseline: Not on the Baseline
2018 GPRA Renewals Baseline: Not on the Baseline
Permit Renewals Workload Universe: Not reported
Permit Workload Universe: Not reported
Permit Progress Universe: Not reported
Post-Closure Workload Universe: Not reported
Closure Workload Universe: Not reported
202 GPRA Corrective Action Baseline: No
Corrective Action Workload Universe: No
Subject to Corrective Action Universe: No
Non-TSDFs Where RCRA CA has Been Imposed Universe: No
TSDFs Potentially Subject to CA Under 3004 (u)/(v) Universe: No
TSDFs Only Subject to CA under Discretionary Auth Universe: No
Corrective Action Priority Ranking: No NCAPS ranking
Environmental Control Indicator: No
Institutional Control Indicator: No
Human Exposure Controls Indicator: N/A
Groundwater Controls Indicator: N/A
Operating TSDF Universe: Not reported
Full Enforcement Universe: Not reported
Significant Non-Complier Universe: No
Unaddressed Significant Non-Complier Universe: No
Addressed Significant Non-Complier Universe: No
Significant Non-Complier With a Compliance Schedule Universe: No
Financial Assurance Required: Not reported
Handler Date of Last Change: 20191213
Recognized Trader-Importer: No
Recognized Trader-Exporter: No
Importer of Spent Lead Acid Batteries: No
Exporter of Spent Lead Acid Batteries: No
Recycler Activity Without Storage: No
Manifest Broker: No
Sub-Part P Indicator: No

Hazardous Waste Summary:
Waste Code: D001
Waste Description: IGNITABLE WASTE

Handler - Owner Operator:

- Continued on next page -

Mapped Site Details

Target Property: PORTIONS OF MONTEREY & HIGHLAND AVE
VILLA PARK, IL 60181

RCRA NonGen / NLR

EDR ID: 1000688891 **DIST/DIR:** 0.196 NE **ELEVATION:** 666 **MAP ID:** B11

NAME: AT&T

ADDRESS: 631 E WILDWOOD ST
VILLA PARK, IL 60181
DU PAGE

Owner/Operator Indicator: Owner
Owner/Operator Name: ILL BELL TEL CO
Legal Status: Private
Date Became Current: Not reported
Date Ended Current: Not reported
Owner/Operator Address: 631 E WILDWOOD ST
Owner/Operator City,State,Zip: VILLA PARK, IL 60181
Owner/Operator Telephone: 312-727-1360
Owner/Operator Telephone Ext: Not reported
Owner/Operator Fax: Not reported
Owner/Operator Email: Not reported

Historic Generators:

Receive Date: 20191213
Handler Name: ILL BELL TEL CO
Federal Waste Generator Description: Not a generator, verified
State District Owner: Not reported
Large Quantity Handler of Universal Waste: No
Recognized Trader Importer: No
Recognized Trader Exporter: No
Spent Lead Acid Battery Importer: No
Spent Lead Acid Battery Exporter: No
Current Record: Yes
Non Storage Recycler Activity: No
Electronic Manifest Broker: No

Receive Date: 19920505
Handler Name: ILL BELL TEL CO
Federal Waste Generator Description: Small Quantity Generator
State District Owner: Not reported
Large Quantity Handler of Universal Waste: No
Recognized Trader Importer: No
Recognized Trader Exporter: No
Spent Lead Acid Battery Importer: No
Spent Lead Acid Battery Exporter: No
Current Record: No
Non Storage Recycler Activity: Not reported
Electronic Manifest Broker: Not reported

List of NAICS Codes and Descriptions:
NAICS Codes: No NAICS Codes Found

- Continued on next page -

Mapped Site Details

Target Property: PORTIONS OF MONTEREY & HIGHLAND AVE
VILLA PARK, IL 60181

RCRA NonGen / NLR

EDR ID: 1000688891 **DIST/DIR:** 0.196 NE **ELEVATION:** 666 **MAP ID:** B11

NAME: AT&T
ADDRESS: 631 E WILDWOOD ST
VILLA PARK, IL 60181
DU PAGE

Facility Has Received Notices of Violations:
Violations: No Violations Found

Evaluation Action Summary:
Evaluations: No Evaluations Found

LUST

EDR ID: S104524700 **DIST/DIR:** 0.196 NE **ELEVATION:** 666 **MAP ID:** B12

NAME: ILLINOIS BELL TELEPHONE
ADDRESS: 631 EAST WILDWOOD ST.
VILLA PARK, IL 60181
DUPAGE

LUST:
Name: ILLINOIS BELL TELEPHONE
Address: 631 EAST WILDWOOD ST.
City,State,Zip: VILLA PARK, IL 60181
Incident Num: 922082
IL EPA Id: 430805078
Product: Gasoline, Diesel
IEMA Date: 1992-07-30
Project Manager: Kuhlman
Project Manager Phone: (217) 785-5715
Email: Eric.Kuhlman@illinois.gov
PRP Name: Illinois Bell Telephone
PRP Contact: Thomas Scheer
PRP Address: 900 North Villa
PRP City,St,Zip: Villa Park, IL 60181
PRP Phone: Not reported
Site Classification: Not reported
Section 57.5(g) Letter: 731
Date Section 57.5(g) Letter: Not reported

- Continued on next page -

Mapped Site Details

Target Property: PORTIONS OF MONTEREY & HIGHLAND AVE
VILLA PARK, IL 60181

LUST

EDR ID: S104524700 **DIST/DIR:** 0.196 NE **ELEVATION:** 666 **MAP ID:** B12

NAME: ILLINOIS BELL TELEPHONE

ADDRESS: 631 EAST WILDWOOD ST.

VILLA PARK, IL 60181

DUPAGE

Non LUST Determination Letter: Not reported
20 Report Received: 1992-08-10
45 Report Received: 1992-11-23
No Further Remediation Letter: 2005-02-09
No Further Remediation Date Recorded: 2005-03-28
Heating Oil Date: Not reported
Non-Lust LR Date: Not reported

UST

EDR ID: U001135439 **DIST/DIR:** 0.196 NE **ELEVATION:** 666 **MAP ID:** B13

NAME: VILLA PARK SOUTH GARAGE

ADDRESS: 631 E WILDWOOD

VILLA PARK, IL 60181

DU PAGE

UST:
Name: VILLA PARK SOUTH GARAGE
Address: 631 E WILDWOOD
City: VILLA PARK
Zip: 60181
Facility ID: 2007956
Facility Status: CLOSED
Facility Type: OTHER
Owner Id: U0007227
Owner Name: Ameritech d/b/a AT&T
Owner Address: 308 South Akard, Room 1701
Owner City,St,Zip: Dallas, TX 75202

Tank Number: 1
Tank Status: Removed
Tank Capacity: 3000
Tank Substance: Not reported
Last Used Date: Not reported
OSFM First Notify Date: 4/2/1986

- Continued on next page -

Mapped Site Details

Target Property: PORTIONS OF MONTEREY & HIGHLAND AVE
VILLA PARK, IL 60181

UST

EDR ID: U001135439 **DIST/DIR:** 0.196 NE **ELEVATION:** 666 **MAP ID:** B13

NAME: VILLA PARK SOUTH GARAGE
ADDRESS: 631 E WILDWOOD
VILLA PARK, IL 60181
DU PAGE

Red Tag Issue Date: Not reported
Install Date: 1/1/1982
Green Tag Decal: Not reported
Green Tag Issue Date: Not reported
Green Tag Expire Date: Not reported
Fee Due: Not reported
Motor Fuel Permit Inspection Date: Not reported
Motor Fuel Permit Expiration Date: Not reported
MOTOR FUEL TYPE: Not reported
Pending Nov: N
IEMA: Not reported
Equipment Type: Not reported
Equipment: Not reported
Last Passing Date: Not reported
Test Expire Date: Not reported
Removed Date: 11/12/1986
Abandoned Date: Not reported

Tank Number: 2
Tank Status: Removed
Tank Capacity: 8000
Tank Substance: Gasoline
Last Used Date: 10/5/1992
OSFM First Notify Date: 6/1/1987
Red Tag Issue Date: Not reported
Install Date: Not reported
Green Tag Decal: Not reported
Green Tag Issue Date: Not reported
Green Tag Expire Date: Not reported
Fee Due: Not reported
Motor Fuel Permit Inspection Date: Not reported
Motor Fuel Permit Expiration Date: Not reported
MOTOR FUEL TYPE: Not reported
Pending Nov: N
IEMA: Not reported
Equipment Type: Not reported
Equipment: Not reported
Last Passing Date: Not reported
Test Expire Date: Not reported
Removed Date: 10/6/1992
Abandoned Date: Not reported

- Continued on next page -

Mapped Site Details

Target Property: PORTIONS OF MONTEREY & HIGHLAND AVE
VILLA PARK, IL 60181

UST

EDR ID: U001135439 **DIST/DIR:** 0.196 NE **ELEVATION:** 666 **MAP ID:** B13

NAME: VILLA PARK SOUTH GARAGE

ADDRESS: 631 E WILDWOOD

VILLA PARK, IL 60181

DU PAGE

Tank Number: 3
Tank Status: Removed
Tank Capacity: 300
Tank Substance: Used Oil
Last Used Date: Not reported
OSFM First Notify Date: 6/1/1987
Red Tag Issue Date: Not reported
Install Date: Not reported
Green Tag Decal: Not reported
Green Tag Issue Date: Not reported
Green Tag Expire Date: Not reported
Fee Due: Not reported
Motor Fuel Permit Inspection Date: Not reported
Motor Fuel Permit Expiration Date: Not reported
MOTOR FUEL TYPE: Not reported
Pending Nov: N
IEMA: Not reported
Equipment Type: Not reported
Equipment: Not reported
Last Passing Date: Not reported
Test Expire Date: Not reported
Removed Date: 9/7/1989
Abandoned Date: Not reported

Tank Number: 4
Tank Status: Removed
Tank Capacity: 300
Tank Substance: Not reported
Last Used Date: Not reported
OSFM First Notify Date: 6/1/1987
Red Tag Issue Date: Not reported
Install Date: Not reported
Green Tag Decal: Not reported
Green Tag Issue Date: Not reported
Green Tag Expire Date: Not reported
Fee Due: Not reported
Motor Fuel Permit Inspection Date: Not reported
Motor Fuel Permit Expiration Date: Not reported
MOTOR FUEL TYPE: Not reported
Pending Nov: N
IEMA: Not reported
Equipment Type: Not reported
Equipment: Not reported

- Continued on next page -

Mapped Site Details

Target Property: PORTIONS OF MONTEREY & HIGHLAND AVE
VILLA PARK, IL 60181

UST

EDR ID: U001135439 **DIST/DIR:** 0.196 NE **ELEVATION:** 666 **MAP ID:** B13

NAME: VILLA PARK SOUTH GARAGE

ADDRESS: 631 E WILDWOOD

VILLA PARK, IL 60181

DU PAGE

Last Passing Date: Not reported

Test Expire Date: Not reported

Removed Date: 9/7/1989

Abandoned Date: Not reported

Tank Number: 5

Tank Status: Removed

Tank Capacity: 10000

Tank Substance: Gasoline

Last Used Date: 5/22/1997

OSFM First Notify Date: 1/29/1996

Red Tag Issue Date: Not reported

Install Date: 10/7/1992

Green Tag Decal: Not reported

Green Tag Issue Date: Not reported

Green Tag Expire Date: Not reported

Fee Due: Not reported

Motor Fuel Permit Inspection Date: Not reported

Motor Fuel Permit Expiration Date: Not reported

MOTOR FUEL TYPE: Not reported

Pending Nov: N

IEMA: Not reported

Equipment Type: Not reported

Equipment: Not reported

Last Passing Date: Not reported

Test Expire Date: Not reported

Removed Date: 5/22/1997

Abandoned Date: Not reported

Mapped Site Details

Target Property: PORTIONS OF MONTEREY & HIGHLAND AVE
VILLA PARK, IL 60181

LUST

EDR ID: S108967880 **DIST/DIR:** 0.196 NNE **ELEVATION:** 662 **MAP ID:** 14

NAME: SALT CREEK SANITARY DISTRICT

ADDRESS: 201 SOUTH ROUTE 83

VILLA PARK, IL 60181

DUPAGE

LUST:

Name: SALT CREEK SANITARY DIST.

Address: 201 SOUTH RT. 83

City,State,Zip: VILLA PARK, IL 60181

Incident Num: 970167

IL EPA Id: 430805001

Product: Gasoline, Diesel

IEMA Date: 1997-01-30

Project Manager: NOT ASSIGNED

Project Manager Phone: Not reported

Email: Not reported

PRP Name: Salt Creek Sanitary Dist.

PRP Contact: Fred Dale

PRP Address: P.O. Box 445

PRP City,St,Zip: Villa Park, IL 60181

PRP Phone: Not reported

Site Classification: Not reported

Section 57.5(g) Letter: 732

Date Section 57.5(g) Letter: Not reported

Non LUST Determination Letter: Not reported

20 Report Received: 1997-09-05

45 Report Received: 1997-09-05

No Further Remediation Letter: Not reported

No Further Remediation Date Recorded: Not reported

Heating Oil Date: Not reported

Non-Lust LR Date: Not reported

UST

EDR ID: U003669452 **DIST/DIR:** 0.197 West **ELEVATION:** 676 **MAP ID:** D15

NAME: 213 - 217 SOUTH VILLA AVE BUILDING

ADDRESS: 213 - 217 SOUTH VILLA AVE

VILLA PARK, IL 60181

DU PAGE

- Continued on next page -

Mapped Site Details

Target Property: PORTIONS OF MONTEREY & HIGHLAND AVE
VILLA PARK, IL 60181

UST

EDR ID: U003669452 **DIST/DIR:** 0.197 West **ELEVATION:** 676 **MAP ID:** D15

NAME: 213 - 217 SOUTH VILLA AVE BUILDING

ADDRESS: 213 - 217 SOUTH VILLA AVE

VILLA PARK, IL 60181

DU PAGE

UST:

Name: 213 - 217 SOUTH VILLA AVE BUILDING

Address: 213 - 217 SOUTH VILLA AVE

City: VILLA PARK

Zip: 60181

Facility ID: 2038333

Facility Status: EXEMPT

Facility Type: COMMERCIAL / RETAIL

Owner Id: U0028087

Owner Name: Villa Park Trust & Savings #2077

Owner Address: 236 W Roosevelt %ReMax Achievers

Owner City,St,Zip: Villa Park, IL 60181

Tank Number: 1

Tank Status: Removed

Tank Capacity: 2000

Tank Substance: Heating Oil

Last Used Date: 12/1/1973

OSFM First Notify Date: Not reported

Red Tag Issue Date: Not reported

Install Date: Not reported

Green Tag Decal: Not reported

Green Tag Issue Date: Not reported

Green Tag Expire Date: Not reported

Fee Due: Not reported

Motor Fuel Permit Inspection Date: Not reported

Motor Fuel Permit Expiration Date: Not reported

MOTOR FUEL TYPE: Not reported

Pending Nov: N

IEMA: 99-1024

Equipment Type: Not reported

Equipment: Not reported

Last Passing Date: Not reported

Test Expire Date: Not reported

Removed Date: 4/26/1999

Abandoned Date: Not reported

Mapped Site Details

Target Property: PORTIONS OF MONTEREY & HIGHLAND AVE
VILLA PARK, IL 60181

RCRA-VSQG

EDR ID: 1004697533 **DIST/DIR:** 0.202 ESE **ELEVATION:** 660 **MAP ID:** E16

NAME: OAKBROOK BODY TECH

ADDRESS: 633 S RTE 83
ELMHURST, IL 60126
DU PAGE

RCRA-VSQG:

Date Form Received by Agency: 20000614
Handler Name: OAKBROOK BODY TECH
Handler Address: 633 S RTE 83
Handler City,State,Zip: ELMHURST, IL 60126
EPA ID: ILR000078378
Contact Name: PETE LANIOSZ
Contact Address: 633 S RTE 83
Contact City,State,Zip: ELMHURST, IL 60126
Contact Telephone: 630-833-1920
Contact Fax: Not reported
Contact Email: Not reported
Contact Title: Not reported
EPA Region: 05
Land Type: Private
Federal Waste Generator Description: Conditionally Exempt Small Quantity Generator
Non-Notifier: Not reported
Biennial Report Cycle: Not reported
Accessibility: Not reported
Active Site Indicator: Handler Activities
State District Owner: Not reported
State District: DESPLAINES
Mailing Address: 633 S RTE 83
Mailing City,State,Zip: ELMHURST, IL 60126
Owner Name: LANIOSZ PETE
Owner Type: Private
Operator Name: Not reported
Operator Type: Not reported
Short-Term Generator Activity: No
Importer Activity: No
Mixed Waste Generator: No
Transporter Activity: No
Transfer Facility Activity: No
Recycler Activity with Storage: No
Small Quantity On-Site Burner Exemption: No
Smelting Melting and Refining Furnace Exemption: No
Underground Injection Control: No
Off-Site Waste Receipt: No
Universal Waste Indicator: No
Universal Waste Destination Facility: No
Federal Universal Waste: No
Active Site Fed-Reg Treatment Storage and Disposal Facility: Not reported
Active Site Converter Treatment storage and Disposal Facility: Not reported
Active Site State-Reg Treatment Storage and Disposal Facility: Not reported
Active Site State-Reg Handler: ---

- Continued on next page -

Mapped Site Details

Target Property: PORTIONS OF MONTEREY & HIGHLAND AVE
VILLA PARK, IL 60181

RCRA-VSQG

EDR ID: 1004697533 **DIST/DIR:** 0.202 ESE **ELEVATION:** 660 **MAP ID:** E16

NAME: OAKBROOK BODY TECH

ADDRESS: 633 S RTE 83

ELMHURST, IL 60126

DU PAGE

Federal Facility Indicator: Not reported
Hazardous Secondary Material Indicator: NN
Sub-Part K Indicator: Not reported
Commercial TSD Indicator: No
Treatment Storage and Disposal Type: Not reported
2018 GPRA Permit Baseline: Not on the Baseline
2018 GPRA Renewals Baseline: Not on the Baseline
Permit Renewals Workload Universe: Not reported
Permit Workload Universe: Not reported
Permit Progress Universe: Not reported
Post-Closure Workload Universe: Not reported
Closure Workload Universe: Not reported
202 GPRA Corrective Action Baseline: No
Corrective Action Workload Universe: No
Subject to Corrective Action Universe: No
Non-TSDFs Where RCRA CA has Been Imposed Universe: No
TSDFs Potentially Subject to CA Under 3004 (u)/(v) Universe: No
TSDFs Only Subject to CA under Discretionary Auth Universe: No
Corrective Action Priority Ranking: No NCAPS ranking
Environmental Control Indicator: No
Institutional Control Indicator: No
Human Exposure Controls Indicator: N/A
Groundwater Controls Indicator: N/A
Operating TSD Universe: Not reported
Full Enforcement Universe: Not reported
Significant Non-Complier Universe: No
Unaddressed Significant Non-Complier Universe: No
Addressed Significant Non-Complier Universe: No
Significant Non-Complier With a Compliance Schedule Universe: No
Financial Assurance Required: Not reported
Handler Date of Last Change: 20000915
Recognized Trader-Importer: No
Recognized Trader-Exporter: No
Importer of Spent Lead Acid Batteries: No
Exporter of Spent Lead Acid Batteries: No
Recycler Activity Without Storage: Not reported
Manifest Broker: Not reported
Sub-Part P Indicator: No

Hazardous Waste Summary:

Waste Code: D001

Waste Description: IGNITABLE WASTE

- Continued on next page -

Mapped Site Details

Target Property: PORTIONS OF MONTEREY & HIGHLAND AVE
VILLA PARK, IL 60181

RCRA-VSQG

EDR ID: 1004697533 DIST/DIR: 0.202 ESE ELEVATION: 660 MAP ID: E16

NAME: OAKBROOK BODY TECH

ADDRESS: 633 S RTE 83

ELMHURST, IL 60126

DU PAGE

Waste Code: F003

Waste Description: THE FOLLOWING SPENT NONHALOGENATED SOLVENTS: XYLENE, ACETONE, ETHYL ACETATE, ETHYL BENZENE, ETHYL ETHER, METHYL ISOBUTYL KETONE, N-BUTYL ALCOHOL, CYCLOHEXANONE, AND METHANOL; ALL SPENT SOLVENT MIXTURES/BLENDS CONTAINING, BEFORE USE, ONLY THE ABOVE SPENT NONHALOGENATED SOLVENTS; AND ALL SPENT SOLVENT MIXTURES/BLENDS CONTAINING, BEFORE USE, ONE OR MORE OF THE ABOVE NONHALOGENATED SOLVENTS, AND A TOTAL OF TEN PERCENT OR MORE (BY VOLUME) OF ONE OR MORE OF THOSE SOLVENTS LISTED IN F001, F002, F004, AND F005; AND STILL BOTTOMS FROM THE RECOVERY OF THESE SPENT SOLVENTS AND SPENT SOLVENT MIXTURES.

Waste Code: F005

Waste Description: THE FOLLOWING SPENT NONHALOGENATED SOLVENTS: TOLUENE, METHYL ETHYL KETONE, CARBON DISULFIDE, ISOBUTANOL, PYRIDINE, BENZENE, 2-ETHOXYETHANOL, AND 2-NITROPROPANE; ALL SPENT SOLVENT MIXTURES/BLENDS CONTAINING, BEFORE USE, A TOTAL OF TEN PERCENT OR MORE (BY VOLUME) OF ONE OR MORE OF THE ABOVE NONHALOGENATED SOLVENTS OR THOSE SOLVENTS LISTED IN F001, F002, OR F004; AND STILL BOTTOMS FROM THE RECOVERY OF THESE SPENT SOLVENTS AND SPENT SOLVENT MIXTURES.

Handler - Owner Operator:

Owner/Operator Indicator: Owner

Owner/Operator Name: LANIOSZ PETE

Legal Status: Private

Date Became Current: Not reported

Date Ended Current: Not reported

Owner/Operator Address: 633 S RTE 83

Owner/Operator City,State,Zip: ELMHURST, IL 60120

Owner/Operator Telephone: 630-833-1920

Owner/Operator Telephone Ext: Not reported

Owner/Operator Fax: Not reported

Owner/Operator Email: Not reported

Historic Generators:

Receive Date: 20000614

Handler Name: OAKBROOK BODY TECH

Federal Waste Generator Description: Conditionally Exempt Small Quantity Generator

State District Owner: Not reported

Large Quantity Handler of Universal Waste: No

Recognized Trader Importer: No

Recognized Trader Exporter: No

Spent Lead Acid Battery Importer: No

- Continued on next page -

Mapped Site Details

Target Property: PORTIONS OF MONTEREY & HIGHLAND AVE
VILLA PARK, IL 60181

RCRA-VSQG

EDR ID: 1004697533 **DIST/DIR:** 0.202 ESE **ELEVATION:** 660 **MAP ID:** E16

NAME: OAKBROOK BODY TECH

ADDRESS: 633 S RTE 83
ELMHURST, IL 60126
DU PAGE

Spent Lead Acid Battery Exporter: No
Current Record: Yes
Non Storage Recycler Activity: Not reported
Electronic Manifest Broker: Not reported

List of NAICS Codes and Descriptions:
NAICS Codes: No NAICS Codes Found

Facility Has Received Notices of Violations:
Violations: No Violations Found

Evaluation Action Summary:
Evaluations: No Evaluations Found

LUST

EDR ID: S118562358 **DIST/DIR:** 0.211 ESE **ELEVATION:** 660 **MAP ID:** E17

NAME: HONDA HOUSE OF ELMHURST

ADDRESS: 641 SOUTH ROUTE 83
ELMHURST, IL 60126
DUPAGE

LUST:
Name: HONDA HOUSE OF ELMHURST
Address: 641 SOUTH ROUTE 83
City,State,Zip: ELMHURST, IL 60126
Incident Num: 20160128
IL EPA Id: 430355271
Product: Other Petroleum
IEMA Date: 2016-02-10
Project Manager: Putrich
Project Manager Phone: (217) 524-4827
Email: Steve.Putrich@illinois.gov

- Continued on next page -

Mapped Site Details

Target Property: PORTIONS OF MONTEREY & HIGHLAND AVE
VILLA PARK, IL 60181

LUST

EDR ID: S118562358 **DIST/DIR:** 0.211 ESE **ELEVATION:** 660 **MAP ID:** E17

NAME: HONDA HOUSE OF ELMHURST
ADDRESS: 641 SOUTH ROUTE 83
ELMHURST, IL 60126
DUPAGE

PRP Name: Honda House of Elmhurst
PRP Contact: Richard Kohout
PRP Address: 641 South Route 83
PRP City,St,Zip: Elmhurst, IL 60126
PRP Phone: 6302791269
Site Classification: Not reported
Section 57.5(g) Letter: 734
Date Section 57.5(g) Letter: Not reported
Non LUST Determination Letter: Not reported
20 Report Received: 2016-02-19
45 Report Received: 2016-04-22
No Further Remediation Letter: 2016-05-13
No Further Remediation Date Recorded: 2016-06-14
Heating Oil Date: Not reported
Non-Lust LR Date: Not reported

UST

EDR ID: U004249429 **DIST/DIR:** 0.211 ESE **ELEVATION:** 660 **MAP ID:** E18

NAME: HONDA HOUSE OF ELMHURST
ADDRESS: 641 SOUTH ROUTE 83
ELMHURST, IL 60126
DU PAGE

UST:
Name: HONDA HOUSE OF ELMHURST
Address: 641 SOUTH ROUTE 83
City: ELMHURST
Zip: 60126
Facility ID: 2046085
Facility Status: EXEMPT
Facility Type: COMMERCIAL / RETAIL
Owner Id: U0038170
Owner Name: Honda House of Elmhurst
Owner Address: 641 South Route 83

- Continued on next page -

Mapped Site Details

Target Property: PORTIONS OF MONTEREY & HIGHLAND AVE
VILLA PARK, IL 60181

UST

EDR ID: U004249429 **DIST/DIR:** 0.211 ESE **ELEVATION:** 660 **MAP ID:** E18

NAME: HONDA HOUSE OF ELMHURST

ADDRESS: 641 SOUTH ROUTE 83
ELMHURST, IL 60126
DU PAGE

Owner City,St,Zip: Elmhurst, IL 60126

Tank Number: 1
Tank Status: Abandoned in place
Tank Capacity: 550
Tank Substance: Heating Oil
Last Used Date: 12/31/1973
OSFM First Notify Date: 4/4/2016
Red Tag Issue Date: Not reported
Install Date: Not reported
Green Tag Decal: Not reported
Green Tag Issue Date: Not reported
Green Tag Expire Date: Not reported
Fee Due: \$0.00
Motor Fuel Permit Inspection Date: Not reported
Motor Fuel Permit Expiration Date: Not reported
MOTOR FUEL TYPE: Not reported
Pending Nov: N
IEMA: Not reported
Equipment Type: Not reported
Equipment: Not reported
Last Passing Date: Not reported
Test Expire Date: Not reported
Removed Date: Not reported
Abandoned Date: 3/22/2016

EDR Hist Auto

EDR ID: 1021514743 **DIST/DIR:** 0.216 West **ELEVATION:** 684 **MAP ID:** 19

NAME: AMSOIL SYNTHETIC LUBRICANTS

ADDRESS: 444 S VILLA AVE
VILLA PARK, IL 60181
DUPAGE

EDR Hist Auto:

- Continued on next page

Mapped Site Details

Target Property: PORTIONS OF MONTEREY & HIGHLAND AVE
VILLA PARK, IL 60181

EDR Hist Auto

EDR ID: 1021514743 **DIST/DIR:** 0.216 West **ELEVATION:** 684 **MAP ID:** 19

NAME: AMSOIL SYNTHETIC LUBRICANTS

ADDRESS: 444 S VILLA AVE
VILLA PARK, IL 60181
DUPAGE

Year: Name: Type:
2007 AMSOIL SYNTHETIC LUBRICANTS: Engine Fuels And Oils
2008 AMSOIL SYNTHETIC LUBRICANTS: Engine Fuels And Oils
2009 AMSOIL SYNTHETIC LUBRICANTS: Engine Fuels And Oils
2010 AMSOIL SYNTHETIC LUBRICANTS: Engine Fuels And Oils
2011 AMSOIL SYNTHETIC LUBRICANTS: Engine Fuels And Oils
2012 AMSOIL SYNTHETIC LUBRICANTS: Engine Fuels And Oils
2013 AMSOIL SYNTHETIC LUBRICANTS: Engine Fuels And Oils
2014 AMSOIL SYNTHETIC LUBRICANTS: Engine Fuels And Oils

EDR Hist Auto

EDR ID: 1020674329 **DIST/DIR:** 0.219 West **ELEVATION:** 680 **MAP ID:** D20

NAME: MARC WORLD INC

ADDRESS: 207 S VILLA AVE
VILLA PARK, IL 60181
DUPAGE

EDR Hist Auto:

Year: Name: Type:
1989 MARC WORLD INC: Gasoline Service Stations

Mapped Site Details

Target Property: PORTIONS OF MONTEREY & HIGHLAND AVE
VILLA PARK, IL 60181

RCRA NonGen / NLR

EDR ID: 1023676265 **DIST/DIR:** 0.245 SE **ELEVATION:** 663 **MAP ID:** 21

NAME: ONE WAY LOGISTICS INC

ADDRESS: 711 S RTE 83
ELMHURST, IL 60126
DUPAGE

RCRA NonGen / NLR:

Date Form Received by Agency: 20170314
Handler Name: ONE WAY LOGISTICS INC
Handler Address: 711 S RTE 83
Handler City,State,Zip: ELMHURST, IL 60126
EPA ID: ILR000194498
Contact Name: ANTOANETA ALIEVA
Contact Address: Not reported
Contact City,State,Zip: Not reported
Contact Telephone: 630-496-8173
Contact Fax: 708-401-5189
Contact Email: Not reported
Contact Title: PRESIDENT
EPA Region: 05
Land Type: State
Federal Waste Generator Description: Not a generator, verified
Non-Notifier: Not reported
Biennial Report Cycle: Not reported
Accessibility: Not reported
Active Site Indicator: Handler Activities
State District Owner: Not reported
State District: DESPLAINES
Mailing Address: 711 S RTE 83
Mailing City,State,Zip: ELMHURST, IL 60126
Owner Name: CANTORE & CO
Owner Type: Municipal
Operator Name: GT TRANS
Operator Type: Municipal
Short-Term Generator Activity: No
Importer Activity: No
Mixed Waste Generator: No
Transporter Activity: Yes
Transfer Facility Activity: No
Recycler Activity with Storage: No
Small Quantity On-Site Burner Exemption: No
Smelting Melting and Refining Furnace Exemption: No
Underground Injection Control: No
Off-Site Waste Receipt: No
Universal Waste Indicator: No
Universal Waste Destination Facility: No
Federal Universal Waste: No
Active Site Fed-Reg Treatment Storage and Disposal Facility: Not reported
Active Site Converter Treatment storage and Disposal Facility: Not reported
Active Site State-Reg Treatment Storage and Disposal Facility: Not reported
Active Site State-Reg Handler: ---

- Continued on next page -

Mapped Site Details

Target Property: PORTIONS OF MONTEREY & HIGHLAND AVE
VILLA PARK, IL 60181

RCRA NonGen / NLR

EDR ID: 1023676265 **DIST/DIR:** 0.245 SE **ELEVATION:** 663 **MAP ID:** 21

NAME: ONE WAY LOGISTICS INC

ADDRESS: 711 S RTE 83
ELMHURST, IL 60126
DUPAGE

Federal Facility Indicator: Not reported
Hazardous Secondary Material Indicator: NN
Sub-Part K Indicator: Not reported
Commercial TSD Indicator: No
Treatment Storage and Disposal Type: Not reported
2018 GPRA Permit Baseline: Not on the Baseline
2018 GPRA Renewals Baseline: Not on the Baseline
Permit Renewals Workload Universe: Not reported
Permit Workload Universe: Not reported
Permit Progress Universe: Not reported
Post-Closure Workload Universe: Not reported
Closure Workload Universe: Not reported
202 GPRA Corrective Action Baseline: No
Corrective Action Workload Universe: No
Subject to Corrective Action Universe: No
Non-TSDFs Where RCRA CA has Been Imposed Universe: No
TSDFs Potentially Subject to CA Under 3004 (u)/(v) Universe: No
TSDFs Only Subject to CA under Discretionary Auth Universe: No
Corrective Action Priority Ranking: No NCAPS ranking
Environmental Control Indicator: No
Institutional Control Indicator: No
Human Exposure Controls Indicator: N/A
Groundwater Controls Indicator: N/A
Operating TSD Universe: Not reported
Full Enforcement Universe: Not reported
Significant Non-Complier Universe: No
Unaddressed Significant Non-Complier Universe: No
Addressed Significant Non-Complier Universe: No
Significant Non-Complier With a Compliance Schedule Universe: No
Financial Assurance Required: Not reported
Handler Date of Last Change: 20170314
Recognized Trader-Importer: No
Recognized Trader-Exporter: No
Importer of Spent Lead Acid Batteries: No
Exporter of Spent Lead Acid Batteries: No
Recycler Activity Without Storage: Not reported
Manifest Broker: Not reported
Sub-Part P Indicator: No

Handler - Owner Operator:
Owner/Operator Indicator: Operator
Owner/Operator Name: GT TRANS
Legal Status: Municipal

- Continued on next page -

Mapped Site Details

Target Property: PORTIONS OF MONTEREY & HIGHLAND AVE
VILLA PARK, IL 60181

RCRA NonGen / NLR

EDR ID: 1023676265 **DIST/DIR:** 0.245 SE **ELEVATION:** 663 **MAP ID:** 21

NAME: ONE WAY LOGISTICS INC
ADDRESS: 711 S RTE 83
ELMHURST, IL 60126
DUPAGE

Date Became Current: 20170314
Date Ended Current: Not reported
Owner/Operator Address: Not reported
Owner/Operator City,State,Zip: Not reported
Owner/Operator Telephone: Not reported
Owner/Operator Telephone Ext: Not reported
Owner/Operator Fax: Not reported
Owner/Operator Email: Not reported

Owner/Operator Indicator: Owner
Owner/Operator Name: CANTORE & CO
Legal Status: Municipal
Date Became Current: 20170314
Date Ended Current: Not reported
Owner/Operator Address: Not reported
Owner/Operator City,State,Zip: Not reported
Owner/Operator Telephone: Not reported
Owner/Operator Telephone Ext: Not reported
Owner/Operator Fax: Not reported
Owner/Operator Email: Not reported

Historic Generators:
Receive Date: 20170314
Handler Name: ONE WAY LOGISTICS INC
Federal Waste Generator Description: Not a generator, verified
State District Owner: Not reported
Large Quantity Handler of Universal Waste: No
Recognized Trader Importer: No
Recognized Trader Exporter: No
Spent Lead Acid Battery Importer: No
Spent Lead Acid Battery Exporter: No
Current Record: Yes
Non Storage Recycler Activity: Not reported
Electronic Manifest Broker: Not reported

List of NAICS Codes and Descriptions:
NAICS Code: 488999
NAICS Description: ALL OTHER SUPPORT ACTIVITIES FOR TRANSPORTATION

Facility Has Received Notices of Violations:
Violations: No Violations Found

- Continued on next page -

Mapped Site Details

Target Property: PORTIONS OF MONTEREY & HIGHLAND AVE
VILLA PARK, IL 60181

RCRA NonGen / NLR

EDR ID: 1023676265 **DIST/DIR:** 0.245 SE **ELEVATION:** 663 **MAP ID:** 21

NAME: ONE WAY LOGISTICS INC
ADDRESS: 711 S RTE 83
ELMHURST, IL 60126
DUPAGE

Evaluation Action Summary:
Evaluations: No Evaluations Found

RCRA-SQG

EDR ID: 1000254546 **DIST/DIR:** 0.247 East **ELEVATION:** 661 **MAP ID:** 22

NAME: ONEILLS AUTO BODY
ADDRESS: 545B S RTE 83
ELMHURST, IL 60126
DUPAGE

RCRA-SQG:

Date Form Received by Agency: 19860530
Handler Name: ONEILLS AUTO BODY
Handler Address: 545B S RTE 83
Handler City,State,Zip: ELMHURST, IL 60126
EPA ID: ILD981200298
Contact Name: JAMES ONEILL
Contact Address: 545B S RTE 83
Contact City,State,Zip: ELMHURST, IL 60126
Contact Telephone: 312-941-8030
Contact Fax: Not reported
Contact Email: Not reported
Contact Title: Not reported
EPA Region: 05
Land Type: Not reported
Federal Waste Generator Description: Small Quantity Generator
Non-Notifier: Not reported
Biennial Report Cycle: Not reported
Accessibility: Not reported
Active Site Indicator: Handler Activities
State District Owner: Not reported
State District: DESPLAINES
Mailing Address: 545B S RTE 83

- Continued on next page -

Mapped Site Details

Target Property: PORTIONS OF MONTEREY & HIGHLAND AVE
VILLA PARK, IL 60181

RCRA-SQG

EDR ID: 1000254546 **DIST/DIR:** 0.247 East **ELEVATION:** 661 **MAP ID:** 22

NAME: ONEILLS AUTO BODY

ADDRESS: 545B S RTE 83
ELMHURST, IL 60126
DUPAGE

Mailing City,State,Zip: ELMHURST, IL 60126
Owner Name: PIPER JOHN
Owner Type: Private
Operator Name: NAME NOT REPORTED
Operator Type: Private
Short-Term Generator Activity: No
Importer Activity: No
Mixed Waste Generator: No
Transporter Activity: No
Transfer Facility Activity: No
Recycler Activity with Storage: No
Small Quantity On-Site Burner Exemption: No
Smelting Melting and Refining Furnace Exemption: No
Underground Injection Control: No
Off-Site Waste Receipt: No
Universal Waste Indicator: No
Universal Waste Destination Facility: No
Federal Universal Waste: No
Active Site Fed-Reg Treatment Storage and Disposal Facility: Not reported
Active Site Converter Treatment storage and Disposal Facility: Not reported
Active Site State-Reg Treatment Storage and Disposal Facility: Not reported
Active Site State-Reg Handler: ---
Federal Facility Indicator: Not reported
Hazardous Secondary Material Indicator: NN
Sub-Part K Indicator: Not reported
Commercial TSD Indicator: No
Treatment Storage and Disposal Type: Not reported
2018 GPRA Permit Baseline: Not on the Baseline
2018 GPRA Renewals Baseline: Not on the Baseline
Permit Renewals Workload Universe: Not reported
Permit Workload Universe: Not reported
Permit Progress Universe: Not reported
Post-Closure Workload Universe: Not reported
Closure Workload Universe: Not reported
202 GPRA Corrective Action Baseline: No
Corrective Action Workload Universe: No
Subject to Corrective Action Universe: No
Non-TSDFs Where RCRA CA has Been Imposed Universe: No
TSDFs Potentially Subject to CA Under 3004 (u)/(v) Universe: No
TSDFs Only Subject to CA under Discretionary Auth Universe: No
Corrective Action Priority Ranking: No NCAPS ranking
Environmental Control Indicator: No
Institutional Control Indicator: No
Human Exposure Controls Indicator: N/A

- Continued on next page -

Mapped Site Details

Target Property: PORTIONS OF MONTEREY & HIGHLAND AVE
VILLA PARK, IL 60181

RCRA-SQG

EDR ID: 1000254546 DIST/DIR: 0.247 East ELEVATION: 661 MAP ID: 22

NAME: ONEILLS AUTO BODY

ADDRESS: 545B S RTE 83
ELMHURST, IL 60126
DUPAGE

Groundwater Controls Indicator: N/A
Operating TSDU Universe: Not reported
Full Enforcement Universe: Not reported
Significant Non-Complier Universe: No
Unaddressed Significant Non-Complier Universe: No
Addressed Significant Non-Complier Universe: No
Significant Non-Complier With a Compliance Schedule Universe: No
Financial Assurance Required: Not reported
Handler Date of Last Change: 20000915
Recognized Trader-Importer: No
Recognized Trader-Exporter: No
Importer of Spent Lead Acid Batteries: No
Exporter of Spent Lead Acid Batteries: No
Recycler Activity Without Storage: Not reported
Manifest Broker: Not reported
Sub-Part P Indicator: No

Hazardous Waste Summary:

Waste Code: D001
Waste Description: IGNITABLE WASTE

Waste Code: F003

Waste Description: THE FOLLOWING SPENT NONHALOGENATED SOLVENTS: XYLENE, ACETONE, ETHYL ACETATE, ETHYL BENZENE, ETHYL ETHER, METHYL ISOBUTYL KETONE, N-BUTYL ALCOHOL, CYCLOHEXANONE, AND METHANOL; ALL SPENT SOLVENT MIXTURES/BLENDS CONTAINING, BEFORE USE, ONLY THE ABOVE SPENT NONHALOGENATED SOLVENTS; AND ALL SPENT SOLVENT MIXTURES/BLENDS CONTAINING, BEFORE USE, ONE OR MORE OF THE ABOVE NONHALOGENATED SOLVENTS, AND A TOTAL OF TEN PERCENT OR MORE (BY VOLUME) OF ONE OR MORE OF THOSE SOLVENTS LISTED IN F001, F002, F004, AND F005; AND STILL BOTTOMS FROM THE RECOVERY OF THESE SPENT SOLVENTS AND SPENT SOLVENT MIXTURES.

Waste Code: F005

Waste Description: THE FOLLOWING SPENT NONHALOGENATED SOLVENTS: TOLUENE, METHYL ETHYL KETONE, CARBON DISULFIDE, ISOBUTANOL, PYRIDINE, BENZENE, 2-ETHOXYETHANOL, AND 2-NITROPROPANE; ALL SPENT SOLVENT MIXTURES/BLENDS CONTAINING, BEFORE USE, A TOTAL OF TEN PERCENT OR MORE (BY VOLUME) OF ONE OR MORE OF THE ABOVE NONHALOGENATED SOLVENTS OR THOSE SOLVENTS LISTED IN F001, F002, OR F004; AND STILL BOTTOMS FROM THE RECOVERY OF THESE SPENT SOLVENTS AND SPENT SOLVENT MIXTURES.

- Continued on next page -

Mapped Site Details

Target Property: PORTIONS OF MONTEREY & HIGHLAND AVE
VILLA PARK, IL 60181

RCRA-SQG

EDR ID: 1000254546 **DIST/DIR:** 0.247 East **ELEVATION:** 661 **MAP ID:** 22

NAME: ONEILLS AUTO BODY

ADDRESS: 545B S RTE 83
ELMHURST, IL 60126
DUPAGE

Handler - Owner Operator:

Owner/Operator Indicator: Operator
Owner/Operator Name: NAME NOT REPORTED
Legal Status: Private
Date Became Current: Not reported
Date Ended Current: Not reported
Owner/Operator Address: ADDRESS NOT REPORTED
Owner/Operator City,State,Zip: CITY NOT REPORTED, AK 99998
Owner/Operator Telephone: 312-555-1212
Owner/Operator Telephone Ext: Not reported
Owner/Operator Fax: Not reported
Owner/Operator Email: Not reported

Owner/Operator Indicator: Owner
Owner/Operator Name: PIPER JOHN
Legal Status: Private
Date Became Current: Not reported
Date Ended Current: Not reported
Owner/Operator Address: ADDRESS NOT REPORTED
Owner/Operator City,State,Zip: CITY NOT REPORTED, AK 99998
Owner/Operator Telephone: 312-555-1212
Owner/Operator Telephone Ext: Not reported
Owner/Operator Fax: Not reported
Owner/Operator Email: Not reported

Historic Generators:

Receive Date: 19860530
Handler Name: ONEILLS AUTO BODY
Federal Waste Generator Description: Small Quantity Generator
State District Owner: Not reported
Large Quantity Handler of Universal Waste: No
Recognized Trader Importer: No
Recognized Trader Exporter: No
Spent Lead Acid Battery Importer: No
Spent Lead Acid Battery Exporter: No
Current Record: Yes
Non Storage Recycler Activity: Not reported
Electronic Manifest Broker: Not reported

List of NAICS Codes and Descriptions:

NAICS Codes: No NAICS Codes Found

- Continued on next page -

Mapped Site Details

Target Property: PORTIONS OF MONTEREY & HIGHLAND AVE
VILLA PARK, IL 60181

RCRA-SQG

EDR ID: 1000254546 **DIST/DIR:** 0.247 East **ELEVATION:** 661 **MAP ID:** 22

NAME: ONEILLS AUTO BODY
ADDRESS: 545B S RTE 83
ELMHURST, IL 60126
DUPAGE

Facility Has Received Notices of Violations:
Violations: No Violations Found

Evaluation Action Summary:
Evaluations: No Evaluations Found

UST

EDR ID: U001135452 **DIST/DIR:** 0.250 WNW **ELEVATION:** 676 **MAP ID:** F23

NAME: VILLA PARK MATERIAL CO
ADDRESS: 110 S VILLA AVE
VILLA PARK, IL 60181
DU PAGE

UST:
Name: VILLA PARK MATERIAL CO
Address: 110 S VILLA AVE
City: VILLA PARK
Zip: 60181
Facility ID: 2019073
Facility Status: EXEMPT
Facility Type: PETROLEUM DISTRIBUTOR
Owner Id: U0015733
Owner Name: Villa Park Material Co
Owner Address: 110 S Villa Ave
Owner City,St,Zip: Villa Park, IL 60181

Tank Number: 1
Tank Status: Removed
Tank Capacity: 1000
Tank Substance: Not reported
Last Used Date: 5/1/1982
OSFM First Notify Date: 4/2/1986

- Continued on next page -

Mapped Site Details

Target Property: PORTIONS OF MONTEREY & HIGHLAND AVE
VILLA PARK, IL 60181

UST

EDR ID: U001135452 **DIST/DIR:** 0.250 WNW **ELEVATION:** 676 **MAP ID:** F23

NAME: VILLA PARK MATERIAL CO
ADDRESS: 110 S VILLA AVE
VILLA PARK, IL 60181
DU PAGE

Red Tag Issue Date: Not reported
Install Date: 1/1/1962
Green Tag Decal: Not reported
Green Tag Issue Date: Not reported
Green Tag Expire Date: Not reported
Fee Due: Not reported
Motor Fuel Permit Inspection Date: Not reported
Motor Fuel Permit Expiration Date: Not reported
MOTOR FUEL TYPE: Not reported
Pending Nov: N
IEMA: Not reported
Equipment Type: Not reported
Equipment: Not reported
Last Passing Date: Not reported
Test Expire Date: Not reported
Removed Date: 5/1/1982
Abandoned Date: Not reported

LUST

EDR ID: S104524477 **DIST/DIR:** 0.250 WNW **ELEVATION:** 676 **MAP ID:** F24

NAME: RUGAARD, PRESTON
ADDRESS: 110 SOUTH VILLA AVE.
VILLA PARK, IL 60181
DUPAGE

LUST:
Name: RUGAARD, PRESTON
Address: 110 SOUTH VILLA AVE.
City,State,Zip: VILLA PARK, IL 60181
Incident Num: 922860
IL EPA Id: 430805094
Product: Non-Petroleum Product
IEMA Date: 1992-10-12
Project Manager: Craig

- Continued on next page -

Mapped Site Details

Target Property: PORTIONS OF MONTEREY & HIGHLAND AVE
VILLA PARK, IL 60181

LUST

EDR ID: S104524477 **DIST/DIR:** 0.250 WNW **ELEVATION:** 676 **MAP ID:** F24

NAME: RUGAARD, PRESTON

ADDRESS: 110 SOUTH VILLA AVE.

VILLA PARK, IL 60181

DUPAGE

Project Manager Phone: Not reported

Email: Not reported

PRP Name: Preston Rugaard

PRP Contact: Not reported

PRP Address: 54 East St. Charles Rd.

PRP City,St,Zip: Villa Park, IL 60181

PRP Phone: Not reported

Site Classification: Not reported

Section 57.5(g) Letter: 731

Date Section 57.5(g) Letter: Not reported

Non LUST Determination Letter: 2020-06-16

20 Report Received: 1993-03-19

45 Report Received: Not reported

No Further Remediation Letter: Not reported

No Further Remediation Date Recorded: Not reported

Heating Oil Date: Not reported

Non-Lust LR Date: 2020-06-16

Count: 1 records.

ORPHAN SUMMARY

City	EDR ID	Site Name	Site Address	Zip	Database(s)
VILLA PARK	S118562359	SPARAGNA, PHIL	17 - 19 EAST PARK BOULEVARD	60181	LUST

RECORDS SEARCHED / DATA CURRENCY TRACKING

St	Acronym	Full Name	Gov Date	Arvl Date	Active Date	Last EDR Contact
IL	AIRS	Air Inventory Listing	11/10/2021	01/14/2022	01/26/2022	03/23/2022
IL	AST	Above Ground Storage Tanks	10/13/2021	11/19/2021	11/24/2021	02/14/2022
IL	BOL	Bureau of Land Inventory Database	12/02/2021	12/14/2021	03/01/2022	02/17/2022
IL	BROWNFIELDS	Municipal Brownfields Redevelopment Grant Program Project De	02/11/2010	07/31/2014	09/08/2014	04/01/2022
IL	BROWNFIELDS	Redevelopment Assessment Database	01/18/2022	01/19/2022	04/08/2022	04/19/2022
IL	CCDD	Clean Construction or Demolition Debris	09/11/2020	10/28/2020	12/09/2020	04/08/2022
IL	CDL	Meth Drug Lab Site Listing	01/04/2022	01/05/2022	01/11/2022	04/04/2022
IL	CHICAGO ENV	Environmental Records Dataset	12/08/2021	12/10/2021	03/01/2022	03/15/2022
IL	COAL ASH	Coal Ash Site Listing	10/01/2011	03/09/2012	04/10/2012	02/17/2022
IL	DRYCLEANERS	Illinois Licensed Drycleaners	10/26/2021	11/15/2021	02/03/2022	02/15/2022
IL	ENG CONTROLS	Sites with Engineering Controls	12/21/2021	12/21/2021	03/15/2022	03/29/2022
IL	Financial Assurance	Financial Assurance Information Listing	09/01/2020	11/18/2020	02/05/2021	02/14/2022
IL	HWAR	Hazard Waste Annual Report	12/31/2019	05/11/2021	08/02/2021	04/04/2022
IL	IEMA SPILLS	Illinois Emergency Management Agency Spills	01/24/2022	01/25/2022	04/18/2022	01/25/2022
IL	IL NIPC	Solid Waste Landfill Inventory	08/01/1988	08/01/1994	08/12/1994	04/07/2022
IL	IMPDMENT	Surface Impoundment Inventory	12/31/1980	03/08/2002	06/03/2002	02/20/2002
IL	Inst Control	Institutional Controls	12/21/2021	12/21/2021	03/15/2022	03/29/2022
IL	LF SPECIAL WASTE	Special Waste Site List	01/01/1990	06/17/2009	07/15/2009	06/10/2009
IL	LF WMRC	Waste Management & Research Center Landfill Database	12/31/2001	10/06/2006	11/06/2006	09/18/2009
IL	LUST	Leaking Underground Storage Tank Sites	01/18/2022	01/19/2022	04/08/2022	04/19/2022
IL	LUST TRUST	Underground Storage Tank Fund Payment Priority List	06/06/2016	07/27/2016	10/18/2016	04/20/2022
IL	NPDES	A Listing of Active Permits	04/16/2014	04/18/2014	05/20/2014	03/23/2022
IL	PFAS	PFAS Sampling Listing	04/01/2021	03/02/2022	03/23/2022	02/10/2022
IL	PIMW	Potentially Infectious Medical Waste	12/10/2021	12/13/2021	03/01/2022	03/14/2022
IL	RGA HWS	Recovered Government Archive State Hazardous Waste Facilitie		07/01/2013	12/30/2013	06/01/2012
IL	RGA LF	Recovered Government Archive Solid Waste Facilities List		07/01/2013	01/10/2014	06/01/2012
IL	RGA LUST	Recovered Government Archive Leaking Underground Storage Tan		07/01/2013	12/30/2013	06/01/2012
IL	SPILLS	State spills	02/24/2022	04/06/2022	04/13/2022	04/04/2022
IL	SPILLS 90	SPILLS90 data from FirstSearch	07/18/2012	01/03/2013	03/15/2013	01/03/2013
IL	SRP	Site Remediation Program Database	12/21/2021	12/21/2021	03/15/2022	03/29/2022
IL	SSU	State Sites Unit Listing	07/08/2021	07/09/2021	09/30/2021	04/18/2022
IL	SWF/LF	Available Disposal for Solid Waste in Illinois - Solid Waste	12/31/2020	10/26/2021	01/14/2022	04/21/2022
IL	TIER 2	Tier 2 Information Listing	12/31/2020	05/11/2021	07/27/2021	02/08/2022
IL	UIC	Underground Injection Wells	08/30/2021	12/15/2021	03/01/2022	02/14/2022
IL	UST	Underground Storage Tank Facility List	01/18/2022	01/19/2022	04/08/2022	04/19/2022
US	2020 COR ACTION	2020 Corrective Action Program List	09/30/2017	05/08/2018	07/20/2018	02/03/2022
US	BRS	Biennial Reporting System	12/31/2019	03/02/2022	03/25/2022	03/02/2022
US	COAL ASH DOE	Steam-Electric Plant Operation Data	12/31/2020	11/30/2021	02/22/2022	02/28/2022
US	COAL ASH EPA	Coal Combustion Residues Surface Impoundments List	01/12/2017	03/05/2019	11/11/2019	02/28/2022
US	CONSENT	Superfund (CERCLA) Consent Decrees	12/31/2021	01/14/2022	03/25/2022	04/04/2022
US	CORRACTS	Corrective Action Report	02/28/2022	03/02/2022	03/17/2022	04/06/2022
US	DEBRIS REGION 9	Torres Martinez Reservation Illegal Dump Site Locations	01/12/2009	05/07/2009	09/21/2009	04/14/2022
US	DOD	Department of Defense Sites	06/07/2021	07/13/2021	03/09/2022	04/12/2022
US	DOT OPS	Incident and Accident Data	01/02/2020	01/28/2020	04/17/2020	01/24/2022
US	Delisted NPL	National Priority List Deletions	01/25/2022	02/03/2022	02/22/2022	04/01/2022
US	EDR Hist Auto	EDR Exclusive Historical Auto Stations				
US	EDR Hist Cleaner	EDR Exclusive Historical Cleaners				

RECORDS SEARCHED / DATA CURRENCY TRACKING

St	Acronym	Full Name	Gov Date	Arvl Date	Active Date	Last EDR Contact
US	EDR MGP	EDR Proprietary Manufactured Gas Plants				
US	EPA WATCH LIST	EPA WATCH LIST	08/30/2013	03/21/2014	06/17/2014	02/01/2022
US	ERNS	Emergency Response Notification System	12/31/2021	03/01/2022	03/10/2022	03/22/2022
US	FEDERAL FACILITY	Federal Facility Site Information listing	05/25/2021	06/24/2021	09/20/2021	04/01/2022
US	FEDLAND	Federal and Indian Lands	04/02/2018	04/11/2018	11/06/2019	04/05/2022
US	FEMA UST	Underground Storage Tank Listing	10/14/2021	11/05/2021	02/01/2022	04/04/2022
US	FINDS	Facility Index System/Facility Registry System	11/04/2021	11/22/2021	02/25/2022	02/28/2022
US	FTTS	FIFRA/ TSCA Tracking System - FIFRA (Federal Insecticide, Fu	04/09/2009	04/16/2009	05/11/2009	08/18/2017
US	FTTS INSP	FIFRA/ TSCA Tracking System - FIFRA (Federal Insecticide, Fu	04/09/2009	04/16/2009	05/11/2009	08/18/2017
US	FUDS	Formerly Used Defense Sites	10/26/2021	11/16/2021	02/08/2022	02/15/2022
US	HIST FTTS	FIFRA/TSCA Tracking System Administrative Case Listing	10/19/2006	03/01/2007	04/10/2007	12/17/2007
US	HIST FTTS INSP	FIFRA/TSCA Tracking System Inspection & Enforcement Case Lis	10/19/2006	03/01/2007	04/10/2007	12/17/2008
US	HMIRS	Hazardous Materials Information Reporting System	12/15/2021	12/16/2021	03/10/2022	03/21/2022
US	ICIS	Integrated Compliance Information System	11/18/2016	11/23/2016	02/10/2017	03/31/2022
US	INDIAN LUST R1	Leaking Underground Storage Tanks on Indian Land	04/28/2021	06/11/2021	09/07/2021	04/21/2022
US	INDIAN LUST R10	Leaking Underground Storage Tanks on Indian Land	10/12/2021	11/15/2021	02/08/2022	04/21/2022
US	INDIAN LUST R4	Leaking Underground Storage Tanks on Indian Land	05/28/2021	06/22/2021	09/20/2021	04/21/2022
US	INDIAN LUST R5	Leaking Underground Storage Tanks on Indian Land	10/12/2021	11/15/2021	02/08/2022	04/21/2022
US	INDIAN LUST R6	Leaking Underground Storage Tanks on Indian Land	10/12/2021	11/15/2021	02/08/2022	04/21/2022
US	INDIAN LUST R7	Leaking Underground Storage Tanks on Indian Land	10/12/2021	11/15/2021	02/08/2022	04/21/2022
US	INDIAN LUST R8	Leaking Underground Storage Tanks on Indian Land	10/12/2021	11/15/2021	02/08/2022	04/21/2022
US	INDIAN LUST R9	Leaking Underground Storage Tanks on Indian Land	10/12/2021	11/15/2021	02/08/2022	04/21/2022
US	INDIAN ODI	Report on the Status of Open Dumps on Indian Lands	12/31/1998	12/03/2007	01/24/2008	04/21/2022
US	INDIAN RESERV	Indian Reservations	12/31/2014	07/14/2015	01/10/2017	04/05/2022
US	INDIAN UST R1	Underground Storage Tanks on Indian Land	10/14/2021	11/15/2021	02/08/2022	04/21/2022
US	INDIAN UST R10	Underground Storage Tanks on Indian Land	10/12/2021	11/15/2021	02/08/2022	04/21/2022
US	INDIAN UST R4	Underground Storage Tanks on Indian Land	05/28/2021	06/22/2021	09/20/2021	04/21/2022
US	INDIAN UST R5	Underground Storage Tanks on Indian Land	04/06/2021	06/11/2021	09/07/2021	04/21/2022
US	INDIAN UST R6	Underground Storage Tanks on Indian Land	10/12/2021	11/15/2021	02/08/2022	04/21/2022
US	INDIAN UST R7	Underground Storage Tanks on Indian Land	10/12/2021	11/15/2021	02/08/2022	04/21/2022
US	INDIAN UST R8	Underground Storage Tanks on Indian Land	10/12/2021	11/15/2021	02/08/2022	04/21/2022
US	INDIAN UST R9	Underground Storage Tanks on Indian Land	10/12/2021	11/15/2021	02/08/2022	04/21/2022
US	INDIAN VCP R1	Voluntary Cleanup Priority Listing	07/27/2015	09/29/2015	02/18/2016	03/16/2022
US	INDIAN VCP R7	Voluntary Cleanup Priority Lisitng	03/20/2008	04/22/2008	05/19/2008	07/08/2021
US	LEAD SMELTER 1	Lead Smelter Sites	01/25/2022	02/03/2022	02/22/2022	05/03/2022
US	LEAD SMELTER 2	Lead Smelter Sites	04/05/2001	10/27/2010	12/02/2010	12/02/2009
US	LIENS 2	CERCLA Lien Information	01/25/2022	02/03/2022	02/22/2022	04/01/2022
US	LUCIS	Land Use Control Information System	11/15/2021	11/16/2021	02/08/2022	02/07/2022
US	MINES MRDS	Mineral Resources Data System	04/06/2018	10/21/2019	10/24/2019	02/24/2022
US	MINES VIOLATIONS	MSHA Violation Assessment Data	03/21/2022	03/22/2022	03/25/2022	03/14/2022
US	MLTS	Material Licensing Tracking System	07/29/2021	08/24/2021	11/19/2021	04/18/2022
US	NPL	National Priority List	01/25/2022	02/03/2022	02/22/2022	04/01/2022
US	NPL LIENS	Federal Superfund Liens	10/15/1991	02/02/1994	03/30/1994	08/15/2011
US	ODI	Open Dump Inventory	06/30/1985	08/09/2004	09/17/2004	06/09/2004
US	PADS	PCB Activity Database System	01/20/2022	01/20/2022	03/25/2022	04/08/2022
US	PCB TRANSFORMER	PCB Transformer Registration Database	09/13/2019	11/06/2019	02/10/2020	02/04/2022
US	PCS	Permit Compliance System	07/14/2011	08/05/2011	09/29/2011	03/31/2022

RECORDS SEARCHED / DATA CURRENCY TRACKING

St	Acronym	Full Name	Gov Date	Arvl. Date	Active Date	Last EDR Contact
US	PCS ENF	Enforcement data	12/31/2014	02/05/2015	03/06/2015	03/31/2022
US	PCS INACTIVE	Listing of Inactive PCS Permits	11/05/2014	01/06/2015	05/06/2015	03/31/2022
US	PRP	Potentially Responsible Parties	01/25/2022	02/03/2022	02/25/2022	04/01/2022
US	Proposed NPL	Proposed National Priority List Sites	01/25/2022	02/03/2022	02/22/2022	04/01/2022
US	RAATS	RCRA Administrative Action Tracking System	04/17/1995	07/03/1995	08/07/1995	06/02/2008
US	RADINFO	Radiation Information Database	07/01/2019	07/01/2019	09/23/2019	03/28/2022
US	RCRA NonGen / NLR	RCRA - Non Generators / No Longer Regulated	02/28/2022	03/02/2022	03/17/2022	04/06/2022
US	RCRA-LQG	RCRA - Large Quantity Generators	02/28/2022	03/02/2022	03/17/2022	04/06/2022
US	RCRA-SQG	RCRA - Small Quantity Generators	02/28/2022	03/02/2022	03/17/2022	04/06/2022
US	RCRA-TSDF	RCRA - Treatment, Storage and Disposal	02/28/2022	03/02/2022	03/17/2022	04/06/2022
US	RCRA-VSQG	RCRA - Very Small Quantity Generators (Formerly Conditionall	02/28/2022	03/02/2022	03/17/2022	04/06/2022
US	RMP	Risk Management Plans	10/20/2021	11/05/2021	11/12/2021	04/18/2022
US	ROD	Records Of Decision	01/25/2022	02/03/2022	02/22/2022	04/01/2022
US	SCRD DRYCLEANERS	State Coalition for Remediation of Drycleaners Listing	01/01/2017	02/03/2017	04/07/2017	02/08/2022
US	SEMS	Superfund Enterprise Management System	01/25/2022	02/03/2022	02/22/2022	04/01/2022
US	SEMS-ARCHIVE	Superfund Enterprise Management System Archive	01/25/2022	02/03/2022	02/22/2022	04/01/2022
US	SSTS	Section 7 Tracking Systems	01/19/2022	01/19/2022	04/11/2022	04/20/2022
US	TRIS	Toxic Chemical Release Inventory System	12/31/2018	08/14/2020	11/04/2020	02/18/2022
US	TSCA	Toxic Substances Control Act	12/31/2016	06/17/2020	09/10/2020	03/18/2022
US	UMTRA	Uranium Mill Tailings Sites	08/30/2019	11/15/2019	01/28/2020	02/17/2022
US	US AIRS (AFS)	Aerometric Information Retrieval System Facility Subsystem (10/12/2016	10/26/2016	02/03/2017	09/26/2017
US	US AIRS MINOR	Air Facility System Data	10/12/2016	10/26/2016	02/03/2017	09/26/2017
US	US BROWNFIELDS	A Listing of Brownfields Sites	02/23/2022	03/10/2022	03/10/2022	03/15/2022
US	US CDL	Clandestine Drug Labs	11/16/2021	11/18/2021	02/08/2022	02/23/2022
US	US ENG CONTROLS	Engineering Controls Sites List	11/19/2021	11/19/2021	02/14/2022	02/23/2022
US	US FIN ASSUR	Financial Assurance Information	12/13/2021	12/17/2021	03/17/2022	03/21/2022
US	US HIST CDL	National Clandestine Laboratory Register	11/16/2021	11/18/2021	02/08/2022	02/23/2022
US	US INST CONTROLS	Institutional Controls Sites List	11/19/2021	11/19/2021	02/14/2022	02/23/2022
US	US MINES	Mines Master Index File	11/02/2021	11/22/2021	02/14/2022	02/23/2022
US	US MINES 2	Ferrous and Nonferrous Metal Mines Database Listing	05/06/2020	05/27/2020	08/13/2020	02/24/2022
US	US MINES 3	Active Mines & Mineral Plants Database Listing	04/14/2011	06/08/2011	09/13/2011	02/24/2022

STREET AND ADDRESS INFORMATION

Â© 2010 Tele Atlas North America, Inc. All rights reserved. This material is proprietary and the subject of copyright protection and other intellectual property rights owned by or licensed to Tele Atlas North America, Inc. The use of this material is subject to the terms of a license agreement. You will be held liable for any unauthorized copying or disclosure of this material.

Database Descriptions

NPL: NPL National Priorities List (Superfund). The NPL is a subset of CERCLIS and identifies over 1,200 sites for priority cleanup under the Superfund Program. NPL sites may encompass relatively large areas. As such, EDR provides polygon coverage for over 1,000 NPL site boundaries produced by EPA's Environmental Photographic Interpretation Center (EPIC) and regional EPA offices. NPL - National Priority List Proposed NPL - Proposed National Priority List Sites. NPL LIENS - Federal Superfund Liens.

NPL Delisted: Delisted NPL The National Oil and Hazardous Substances Pollution Contingency Plan (NCP) establishes the criteria that the EPA uses to delete sites from the NPL. In accordance with 40 CFR 300.425.(e), sites may be deleted from the NPL where no further response is appropriate. Delisted NPL - National Priority List Deletions

CERCLIS: FEDERAL FACILITY A listing of National Priority List (NPL) and Base Realignment and Closure (BRAC) sites found in the Comprehensive Environmental Response, Compensation and Liability Information System (CERCLIS) Database where EPA Federal Facilities Restoration and Reuse Office is involved in cleanup activities. FEDERAL FACILITY - Federal Facility Site Information listing SEMS - Superfund Enterprise Management System.

NFRAP: SEMS-ARCHIVE SEMS-ARCHIVE (Superfund Enterprise Management System Archive) tracks sites that have no further interest under the Federal Superfund Program based on available information. The list was formerly known as the CERCLIS-NFRAP, renamed to SEMS ARCHIVE by the EPA in 2015. EPA may perform a minimal level of assessment work at a site while it is archived if site conditions change and/or new information becomes available. Archived sites have been removed and archived from the inventory of SEMS sites. Archived status indicates that, to the best of EPA's knowledge, assessment at a site has been completed and that EPA has determined no further steps will be taken to list the site on the National Priorities List (NPL), unless information indicates this decision was not appropriate or other considerations require a recommendation for listing at a later time. The decision does not necessarily mean that there is no hazard associated with a given site; it only means that, based upon available information, the location is not judged to be potential NPL site. SEMS-ARCHIVE - Superfund Enterprise Management System Archive

RCRA COR ACT: CORRACTS CORRACTS identifies hazardous waste handlers with RCRA corrective action activity. CORRACTS - Corrective Action Report

RCRA TSD: RCRA-TSDF RCRAInfo is EPA's comprehensive information system, providing access to data supporting the Resource Conservation and Recovery Act (RCRA) of 1976 and the Hazardous and Solid Waste Amendments (HSWA) of 1984. The database includes selective information on sites which generate, transport, store, treat and/or dispose of hazardous waste as defined by the Resource Conservation and Recovery Act (RCRA). Transporters are individuals or entities that move hazardous waste from the generator offsite to a facility that can recycle, treat, store, or dispose of the waste. TSDFs treat, store, or dispose of the waste. RCRA-TSDF - RCRA - Treatment, Storage and Disposal

RCRA GEN: RCRA-LQG RCRAInfo is EPA's comprehensive information system, providing access to data supporting the Resource Conservation and Recovery Act (RCRA) of 1976 and the Hazardous and Solid Waste Amendments (HSWA) of 1984. The database includes selective information on sites which generate, transport, store, treat and/or dispose of hazardous waste as defined by the Resource Conservation and Recovery Act (RCRA). Large quantity generators (LQGs) generate over 1,000 kilograms (kg) of hazardous waste, or over 1 kg of acutely hazardous waste per month. RCRA-LQG - RCRA - Large Quantity Generators RCRA-SQG - RCRA - Small Quantity Generators. RCRA-VSQG - RCRA - Very Small Quantity Generators (Formerly Conditionally Exempt Small Quantity Generators).

Federal IC / EC: LUCIS LUCIS contains records of land use control information pertaining to the former Navy Base Realignment and Closure properties. LUCIS - Land Use Control Information System US ENG CONTROLS - Engineering Controls Sites List. US INST CONTROLS - Institutional Controls Sites List.

ERNS: ERNS Emergency Response Notification System. ERNS records and stores information on reported releases of oil and hazardous substances. ERNS - Emergency Response Notification System

Database Descriptions

State/Tribal CERCLIS: SSU The State Response Action Program database identifies the status of all sites under the responsibility of the Illinois EPA's State Sites Unit. SSU - State Sites Unit Listing

State/Tribal SWL: SWF/LF LF WMRC - Waste Management & Research Center Landfill Database. CCDD - Clean Construction or Demolition Debris. Solid Waste Facilities/Landfill Sites. SWF/LF type records typically contain an inventory of solid waste disposal facilities or landfills in a particular state. Depending on the state, these may be active or inactive facilities or open dumps that failed to meet RCRA Subtitle D Section 4004 criteria for solid waste landfills or disposal sites. CCDD - Available Disposal for Solid Waste in Illinois - Solid Waste Landfills Subject to State Surcharge LF SPECIAL WASTE - Special Waste Site List. IL NIPC - Solid Waste Landfill Inventory.

State/Tribal LTANKS: LUST Leaking Underground Storage Tank Incident Reports. LUST records contain an inventory of reported leaking underground storage tank incidents. Not all states maintain these records, and the information stored varies by state. LUST - Leaking Underground Storage Tank Sites INDIAN LUST R4 - Leaking Underground Storage Tanks on Indian Land. INDIAN LUST R8 - Leaking Underground Storage Tanks on Indian Land. INDIAN LUST R6 - Leaking Underground Storage Tanks on Indian Land. INDIAN LUST R10 - Leaking Underground Storage Tanks on Indian Land. INDIAN LUST R9 - Leaking Underground Storage Tanks on Indian Land. INDIAN LUST R5 - Leaking Underground Storage Tanks on Indian Land. INDIAN LUST R7 - Leaking Underground Storage Tanks on Indian Land. INDIAN LUST R1 - Leaking Underground Storage Tanks on Indian Land. LUST TRUST - Underground Storage Tank Fund Payment Priority List.

State/Tribal Tanks: FEMA UST A listing of all FEMA owned underground storage tanks. FEMA UST - Underground Storage Tank Listing UST - Underground Storage Tank Facility List. AST - Above Ground Storage Tanks. INDIAN UST R9 - Underground Storage Tanks on Indian Land. INDIAN UST R4 - Underground Storage Tanks on Indian Land. INDIAN UST R8 - Underground Storage Tanks on Indian Land. INDIAN UST R5 - Underground Storage Tanks on Indian Land. INDIAN UST R6 - Underground Storage Tanks on Indian Land. INDIAN UST R10 - Underground Storage Tanks on Indian Land. INDIAN UST R1 - Underground Storage Tanks on Indian Land. INDIAN UST R7 - Underground Storage Tanks on Indian Land.

State/Tribal IC / EC: ENG CONTROLS Sites using of engineered barriers (e.g., asphalt or concrete paving). ENG CONTROLS - Sites with Engineering Controls Inst Control - Institutional Controls.

State/Tribal VCP: SRP INDIAN VCP R7 - Voluntary Cleanup Priority Listing. INDIAN VCP R1 - Voluntary Cleanup Priority Listing. The database identifies the status of all voluntary remediation projects administered through the pre-notice site cleanup program (1989 to 1995) and the site remediation program (1996 to the present). INDIAN VCP R1 - Site Remediation Program Database

ST/Tribal Brownfields: BROWNFIELDS The Illinois Municipal Brownfields Redevelopment Grant Program (MBRGP) offers grants worth a maximum of \$240,000 each to municipalities to assist in site investigation activities, development of cleanup objectives, and performance of cleanup activities. Brownfields are abandoned or underused industrial and/or commercial properties that are contaminated (or thought to be contaminated) and have an active potential for redevelopment. BROWNFIELDS - Municipal Brownfields Redevelopment Grant Program Project Descriptions BROWNFIELDS - Redevelopment Assessment Database.

US Brownfields: US BROWNFIELDS Brownfields are real property, the expansion, redevelopment, or reuse of which may be complicated by the presence or potential presence of a hazardous substance, pollutant, or contaminant. Cleaning up and reinvesting in these properties takes development pressures off of undeveloped, open land, and both improves and protects the environment. Assessment, Cleanup and Redevelopment Exchange System (ACRES) stores information reported by EPA Brownfields grant recipients on brownfields properties assessed or cleaned up with grant funding as well as information on Targeted Brownfields Assessments performed by EPA Regions. A listing of ACRES Brownfield sites is obtained from Cleanups in My Community. Cleanups in My Community provides information on Brownfields properties for which information is reported back to EPA, as well as areas served by Brownfields grant programs. US BROWNFIELDS - A Listing of Brownfields Sites

Other SWF: INDIAN ODI Location of open dumps on Indian land. INDIAN ODI - Report on the Status of Open Dumps on Indian Lands ODI - Open Dump Inventory. DEBRIS REGION 9 - Torres Martinez Reservation Illegal Dump Site Locations.

Database Descriptions

Other Haz Sites: US HIST CDL A listing of clandestine drug lab locations that have been removed from the DEAs National Clandestine Laboratory Register. US HIST CDL - National Clandestine Laboratory Register CDL - Meth Drug Lab Site Listing. US CDL - Clandestine Drug Labs. PFAS - PFAS Sampling Listing.

Local Land Records: LIENS 2 A Federal CERCLA ('Superfund') lien can exist by operation of law at any site or property at which EPA has spent Superfund monies. These monies are spent to investigate and address releases and threatened releases of contamination. CERCLIS provides information as to the identity of these sites and properties. LIENS 2 - CERCLA Lien Information

Spills: HMIRS Hazardous Materials Incident Report System. HMIRS contains hazardous material spill incidents reported to DOT. HMIRS - Hazardous Materials Information Reporting System IEMA SPILLS - Illinois Emergency Management Agency Spills. SPILLS - State spills. SPILLS 90 - SPILLS90 data from FirstSearch.

Other: RCRA NonGen / NLR RCRAInfo is EPA's comprehensive information system, providing access to data supporting the Resource Conservation and Recovery Act (RCRA) of 1976 and the Hazardous and Solid Waste Amendments (HSWA) of 1984. The database includes selective information on sites which generate, transport, store, treat and/or dispose of hazardous waste as defined by the Resource Conservation and Recovery Act (RCRA). Non-Generators do not presently generate hazardous waste. RCRA NonGen / NLR - RCRA - Non Generators / No Longer Regulated FUDS - Formerly Used Defense Sites. DOD - Department of Defense Sites. FEDLAND - Federal and Indian Lands. SCRDRYCLEANERS - State Coalition for Remediation of Drycleaners Listing. US FIN ASSUR - Financial Assurance Information. EPA WATCH LIST - EPA WATCH LIST. 2020 COR ACTION - 2020 Corrective Action Program List. TSCA - Toxic Substances Control Act. TRIS - Toxic Chemical Release Inventory System. SSTS - Section 7 Tracking Systems. ROD - Records Of Decision. RMP - Risk Management Plans. RAATS - RCRA Administrative Action Tracking System. PRP - Potentially Responsible Parties. PADS - PCB Activity Database System. ICIS - Integrated Compliance Information System. FTTS - FIFRA/ TSCA Tracking System - FIFRA (Federal Insecticide, Fungicide, & Rodenticide Act)/TSCA (Toxic Substances Control Act). FTTS INSP - FIFRA/ TSCA Tracking System - FIFRA (Federal Insecticide, Fungicide, & Rodenticide Act)/TSCA (Toxic Substances Control Act). MLTS - Material Licensing Tracking System. COAL ASH DOE - Steam-Electric Plant Operation Data. COAL ASH EPA - Coal Combustion Residues Surface Impoundments List. PCB TRANSFORMER - PCB Transformer Registration Database. RADINFO - Radiation Information Database. HIST FTTS - FIFRA/TSCA Tracking System Administrative Case Listing. HIST FTTS INSP - FIFRA/TSCA Tracking System Inspection & Enforcement Case Listing. DOT OPS - Incident and Accident Data. CONSENT - Superfund (CERCLA) Consent Decrees. BRS - Biennial Reporting System. INDIAN RESERV - Indian Reservations. UMTRA - Uranium Mill Tailings Sites. LEAD SMELTER 1 - Lead Smelter Sites. LEAD SMELTER 2 - Lead Smelter Sites. US AIRS (AFS) - Aerometric Information Retrieval System Facility Subsystem (AFS). US AIRS MINOR - Air Facility System Data. MINES VIOLATIONS - MSHA Violation Assessment Data. US MINES - Mines Master Index File. US MINES 2 - Ferrous and Nonferrous Metal Mines Database Listing. US MINES 3 - Active Mines & Mineral Plants Database Listing. FINDS - Facility Index System/Facility Registry System. AIRS - Air Inventory Listing. BOL - Bureau of Land Inventory Database. CHICAGO ENV - Environmental Records Dataset. COAL ASH - Coal Ash Site Listing. DRYCLEANERS - Illinois Licensed Drycleaners. Financial Assurance Information Listing. HWAR - Hazard Waste Annual Report. IMPDMENT - Surface Impoundment Inventory. NPDES - A Listing of Active Permits. PIMW - Potentially Infectious Medical Waste. TIER 2 - Tier 2 Information Listing. UIC - Underground Injection Wells. PCS INACTIVE - Listing of Inactive PCS Permits. PCS ENF - Enforcement data. MINES MRDS - Mineral Resources Data System. PCS - Permit Compliance System.

EDR Exclusive: EDR has searched selected national collections of business directories and has collected listings of potential dry cleaner sites that were available to EDR researchers. EDR's review was limited to those categories of sources that might, in EDR's opinion, include dry cleaning establishments. The categories reviewed included, but were not limited to dry cleaners, cleaners, laundry, laundromat, cleaning/laundry, wash & dry etc. This database falls within a category of information EDR classifies as "High Risk Historical Records", or HRHR. EDR's HRHR effort presents unique and sometimes proprietary data about past sites and operations that typically create environmental concerns, but may not show up in current government records searches. EDR has searched selected national collections of business directories and has collected listings of potential gas station/filling station/service station sites that were available to EDR researchers. EDR's review was limited to those categories of sources that might, in EDR's opinion, include gas station/filling station/service station establishments. The categories reviewed included, but were not limited to gas, gas station, gasoline station, filling station, auto, automobile repair, auto service station, service station, etc. This database falls within a category of information EDR classifies as "High Risk Historical Records", or HRHR. EDR's HRHR effort presents unique and sometimes proprietary data about past sites and operations that typically create environmental concerns, but may not show up in current government records searches. PCS - EDR Exclusive Historical Auto Stations EDR MGP - EDR Proprietary Manufactured Gas Plants. EDR Hist Auto - EDR Exclusive Historical Auto Stations. EDR Hist Cleaner - EDR Exclusive Historical Cleaners.

Database Descriptions

Exclusive Recovered Govt. Archives: RGA HWS The EDR Recovered Government Archive State Hazardous Waste database provides a list of SHWS incidents derived from historical databases and includes many records that no longer appear in current government lists. Compiled from Records formerly available from the Department of Natural Resources in Illinois. RGA HWS - Recovered Government Archive State Hazardous Waste Facilities List RGA LF - Recovered Government Archive Solid Waste Facilities List. RGA LUST - Recovered Government Archive Leaking Underground Storage Tank.

USGS 7.5 Minute Topographic Map

PORTIONS OF MONTEREY & HIGHLAND AVE VILLA PARK, IL 60181



Map Image Position: TP
Map Reference Code & Name: 10735930 Elmhurst
Map State(s): IL
Version Date: 2018
Map Image Position: S
Map Reference Code & Name: 10735938 Hinsdale
Map State(s): IL
Version Date: 2018