



March 22, 2018

**TESTING SERVICE CORPORATION**

*Corporate Office*

360 South Main Place, Carol Stream, IL 60188-2404  
630.462.2600 • Fax 630.653.2988

Mr. Andrew Pufundt  
Christopher B. Burke Engineering, Ltd.  
9575 West Higgins Road, Suite 600  
Rosemont, IL 60018-4920

RE: L - 87,868C  
Potentially Impacted Property Evaluation for LPC-663 Form  
2018 Street Improvement Program  
Euclid Avenue from Division Street to St. Charles Road  
Villa Park, IL

Dear Mr. Pufundt:

Testing Service Corporation (TSC) has completed a Potentially Impacted Property (PIP) Evaluation, soil sampling, and laboratory analyses for the above captioned project. The general scope of work was outlined in TSC Proposal 60,024 dated December 27, 2017. TSC was requested to evaluate site soil conditions for the disposal of construction spoils at a Clean Construction & Demolition Debris (CCDD) or Uncontaminated Soil Fill Operation (USFO) facility.

Uncontaminated soil including uncontaminated soil mixed with clean construction or demolition debris (CCDD) accepted at a CCDD fill operation must be certified to be uncontaminated soil in accordance with Section 22.51(f)(2)(B) of the Environmental Protection Act [415 ILCS 5/22.51(f)(2)(B)]. Uncontaminated soil accepted at an uncontaminated soil fill operation (USFO) must be certified to be uncontaminated soil in accordance with Section 22.51a(d)(2)(B) of the Environmental Protection Act [415 ILCS 5/22.51a(d)(2)(B)]. These certifications must be made by a licensed professional engineer or geologist (PE/PG) using the Form LPC-663 when the soil is removed from a site which is determined by the PE/PG to be a "Potentially Impacted Property" (PIP) based on review of readily ascertainable property history, environmental databases and site reconnaissance. Uncontaminated soil from a site which is not identified as a PIP by the PE/PG may be certified by either the source site owner or operator using LPC-662 with pH analysis only.

### **Source Site**

The source site ("Site") is a street in Villa Park, IL in a majority residential area with a commercial zone on the south end along East St. Charles Road. The activity generating the soil for disposal is rehabilitation and reconstruction of the road pavement.

### **Records Review**

In accordance with Illinois Administrative Code 35 Part 1100, on behalf of the Site owner, TSC evaluated the historical uses of the Site to identify potential contamination sources, both from the Site and adjoining properties, which may cause the Site to be considered a PIP.

TSC researched the history of the property by reviewing historical topographic maps dating back to 1891 and aerial photographs dating back to 1939. Based on this information, the Site and surrounding area appears to have seen street and residential subdivision construction coming off of St. Charles Road since after 1920, completing after 1939, including this portion of Euclid Avenue and its residences. The area along St. Charles Road was then developed at that time with primarily commercial properties in the locations that they exist to the present day, although some residential properties were constructed directly south of Euclid Avenue. There was redevelopment of some of the commercial properties along St. Charles Road after 1962 and 1974 that brought them to their present day appearance. The remaining residential properties along St. Charles Road were demolished after 2008. The Site and adjacent properties then remain as described into the present day.

TSC evaluated current Federal and State environmental agency records for the Site and vicinity by obtaining information from an EDR First Report from Environmental Data Resources, Inc. (EDR). The EDR First Report identifies listings on reviewed environmental databases within one quarter mile of the Site address and is utilized in identifying potential contamination sources, both at the Site and from adjoining properties, which may cause the Site to be considered a PIP.

The EDR First Report does not identify the Site address on the various reviewed environmental databases.

The EDR First Report information does identify properties adjacent or nearby to the Site on the various reviewed environmental databases.

Joy Vonne, Inc., at 107 North Euclid Avenue, was found by the Site reconnaissance to actually be a residence and not a dry cleaning facility.

Tire Centers, Inc., adjacent to the southeast of the Site across St. Charles Road 299 East St. Charles Road is on Leaking Underground Storage Tank (LUST) for used oil with a No Further Remediation (NFR) letter recorded on April 26, 1999. It is also on Underground Storage Tank (UST) for having removed a used oil tank.

All other facilities listed are beyond a likely zone of potential influence to the Site.

The EDR First Report information Orphan Summary does not identify any properties.

### **Site Reconnaissance**

On January 18, 2018, a TSC Professional Geologist conducted a reconnaissance of the Site for the purpose of identifying indications of the use or disposal of hazardous substances or petroleum products. The Site is a street in a majority residential area consistent with information reviewed on topographic maps, aerial photographs, and the EDR environmental reports. The current status of the surrounding properties is also consistent with the information reviewed and none of the above or following conditions were noted at their locations within a likely zone of influence to the Site. No indications of staining, unnaturally stressed vegetation or areas conspicuously absent of vegetation were noted at the Site. No evidence of aboveground storage tanks or of vent or fill pipes suggesting the presence of underground storage tanks were identified on the Site. No indication of petroleum sheen was identified. No indications of solid waste or drum storage were noted at the Site. No

suspect PCB containing equipment or hazardous waste generation was identified on the Site. No evidence of the use or release of hazardous substances or petroleum products was identified at the Site. No additional sources of potential impact from the Site or adjacent properties were identified.

Based on properties adjacent and nearby to the Site appearing on the environmental database search, the Site was identified as a Potentially Impacted Property. The collection of soil samples and analysis were performed to evaluate the soil for contaminants of concern.

### **Soil Sampling & Analytical Testing**

On February 27 and March 12, 2018, TSC, in conjunction with additional geotechnical exploration work, performed three borings (C-10 through C- 12) in the street to be rehabilitated/reconstructed, and representative of soil that is to be potentially excavated and disposed off-site. The sample locations are indicated on the attached Boring Location Plan.

The soil consists generally of silty clay with little sand and gravel. The samples were screened using a Mini-RAE 2000 photo-ionization detector (PID), which did not detect any readings exceeding background conditions. No visual or odorous signs of impact were noted in the sample locations. Two samples (C-10 and C-12) were selected as being representative of the soil to be potentially excavated and disposed of from the Site. The samples were placed in laboratory supplied jars and, for C-12, 5035 preserved vials. The samples were then placed in a cooler on ice and transported to the analytical laboratory using standard chain of custody procedures. Based on the findings of the environmental database review described above, TSC's Professional Geologist determined that, for C-10, analysis for pH only is the appropriate indicator parameter for the potential impact to the Site. For C-12, it was determined that analysis for Benzene, Toluene, Ethylbenzene, and Xylenes (BTEX); Polynuclear Aromatic compounds (PNAs); total RCRA metals; and pH are appropriate indicator parameters of the potential impact to the Site.

The analytical results are presented in the First Environmental Laboratories, Inc. analytical reports dated March 9 and 21, 2018. The analytical reports indicate that no BTEX or PNAs were detected in sample C-12 at the laboratory reporting limits. Low levels of the majority of the total RCRA metals were detected in sample C-12 at the laboratory reporting limits. The pH values of 7.32 for sample C-10 and 8.83 for C-12 are within the required range of 6.25-9.0 units.

The analytical results were compared to the Maximum Allowable Concentrations of Chemical Constituents (MACs) listed in 35 IAC 1100 Subpart F. *The analytical results obtained from the soil samples tested indicate that all analyzed parameters meet their respective MACs for disposal at a CCDD/USFO facility.*

The IEPA LPC-663 Form, Uncontaminated Soil Certification, signed by a Licensed Professional Geologist, along with the analytical report and chain of custody, has been completed for disposal of soil from the Site in the Holly Court area in Villa Park, IL as previously described in this report and shown on the attached boring location plan.

Please note that CCDD/USFO facilities screen each load with a PID, which will determine the final acceptance of individual loads, regardless of the analytical results.



We appreciate the opportunity to be of service to you. Please contact us with any questions.

Respectfully,

TESTING SERVICE CORPORATION

A handwritten signature in blue ink, appearing to read "David L. Hurst", is positioned above the typed name.

David L. Hurst  
Vice President  
Environmental Services

Prepared by:

A handwritten signature in blue ink, appearing to read "Aaron J. Ulrey", is positioned above the typed name.

Aaron J. Ulrey, P.G. #196.001390  
Project Geologist

DLH:AJU:ljm

Enc: LPC-663 Form  
Boring Location Plan  
Analytical Reports and Chains of Custody  
EDR First Report Information  
General Conditions



Bureau of Land • 1021 North Grand Avenue East • P.O. Box 19276 • Springfield • Illinois • 62794-9276

## Uncontaminated Soil Certification by Licensed Professional Engineer or Licensed Professional Geologist for Use of Uncontaminated Soil as Fill in a CCDD or Uncontaminated Soil Fill Operation LPC-663

Revised in accordance with 35 Ill. Adm. Code 1100, as amended by PCB R2012-009 (eff. Aug. 27, 2012)

This certification form is to be used by professional engineers and professional geologists to certify, pursuant to 35 Ill. Adm. Code 1100.205(a)(1)(B), that soil (i) is uncontaminated soil and (ii) is within a pH range of 6.26 to 9.0. If you have questions about this form, please telephone the Bureau of Land Permit Section at 217/524-3300.

This form may be completed online, saved locally, printed and signed, and submitted to prospective clean construction or demolition debris (CCDD) fill operations or uncontaminated soil fill operations.

### I. Source Location Information

(Describe the location of the source of the uncontaminated soil)

Project Name: Villa Park 2018 Street Improvement Program Office Phone Number, if available: 847-823-0500

Physical Site Location (address, including number and street):

Euclid Avenue from Division Street to St. Charles Road

City: Villa Park State: IL Zip Code: 60181

County: DuPage Township: York

Lat/Long of approximate center of site in decimal degrees (DD.ddddd) to five decimal places (e.g., 40.67890, -90.12345):

Latitude: 41.89154 Longitude: -87.97247

(Decimal Degrees) (-Decimal Degrees)

Identify how the lat/long data were determined:

GPS  Map Interpolation  Photo Interpolation  Survey  Other

EDR First Report

IEPA Site Number(s), if assigned: BOL: None BOW: None BOA: None

### II. Owner/Operator Information for Source Site

Site Owner

Site Operator

Name: \_\_\_\_\_

Name: \_\_\_\_\_

Street Address: \_\_\_\_\_

Street Address: \_\_\_\_\_

PO Box: \_\_\_\_\_

PO Box: \_\_\_\_\_

City: \_\_\_\_\_ State: \_\_\_\_\_

City: \_\_\_\_\_ State: \_\_\_\_\_

Zip Code: \_\_\_\_\_ Phone: \_\_\_\_\_

Zip Code: \_\_\_\_\_ Phone: \_\_\_\_\_

Contact: \_\_\_\_\_

Contact: \_\_\_\_\_

Email, if available: \_\_\_\_\_

Email, if available: \_\_\_\_\_

This Agency is authorized to require this information under Section 4 and Title X of the Environmental Protection Act (415 ILCS 5/4, 5/39). Failure to disclose this information may result in: a civil penalty of not to exceed \$50,000 for the violation and an additional civil penalty of not to exceed \$10,000 for each day during which the violation continues (415 ILCS 5/42). This form has been approved by the Forms Management Center.

Project Name: Villa Park 2018 Street Improvement Program

Latitude: 41.89154 Longitude: -87.97247

Uncontaminated Site Certification

**III. Basis for Certification and Attachments**

For each item listed below, reference the attachments to this form that provide the required information.

- a. A Description of the soil sample points and how they were determined to be sufficient in number and appropriately located 35 Ill. Adm. Code 1100.610(a):

See attached report. Site street and residential subdivision portion constructed after 1939 with commercial zone along southern extent. Three borings performed and soils screened with a PID, which did not identify readings exceeding background conditions. Nearby and adjacent properties to Site identified on EDR databases.

- b. Analytical soil testing results to show that soil chemical constituents comply with the maximum allowable concentrations established pursuant to 35 Ill. Adm. Code Part 1100, Subpart F and that the soil pH is within the range of 6.25 to 9.0, including the documentation of chain of custody control, a copy of the lab analysis; the accreditation status of the laboratory performing the analysis; and certification by an authorized agent of the laboratory that the analysis has been performed in accordance with the Agency's rules for the accreditation of environmental and the scope of the accreditation [35 Ill. Adm. Code 1100.201(g), 1100.205(a), 1100.610]:

Soil samples collected for BTEX, PNAs, total RCRA metals, and/or pH. Analytical results meet MACs. pH 7.32 for C-10 and 8.83 for C-12 are between 6.25 and 9.0, therefore, soil is uncontaminated.

**IV. Certification Statement, Signature and Seal of Licensed Professional Engineer or Licensed Professional Geologist**

I, Aaron J. Ulrey (name of licensed professional engineer or geologist) certify under penalty of law that the information submitted, including but not limited to, all attachments and other information, is to the best of my knowledge and belief, true, accurate and complete. In accordance with the Environmental Protection Act [415 ILCS 5/22.51 or 22.51a] and 35 Ill. Adm. Code 1100.205(a), I certify that the soil from this site is uncontaminated soil. I also certify that the soil pH is within the range of 6.25 to 9.0. In addition, I certify that the soil has not been removed from the site as part of a cleanup or removal of contaminants. All necessary documentation is attached.

**Any person who knowingly makes a false, fictitious, or fraudulent material statement, orally or in writing, to the Illinois EPA commits a Class 4 felony. A second or subsequent offense after conviction is a Class 3 felony. (415 ILCS 5/44(h))**

Company Name: Testing Service Corporation

Street Address: 360 S. Main Place

City: Carol Stream State: IL Zip Code: 60188

Phone: 630-462-2600

Aaron J. Ulrey

Printed Name:



Licensed Professional Engineer or  
Licensed Professional Geologist Signature:

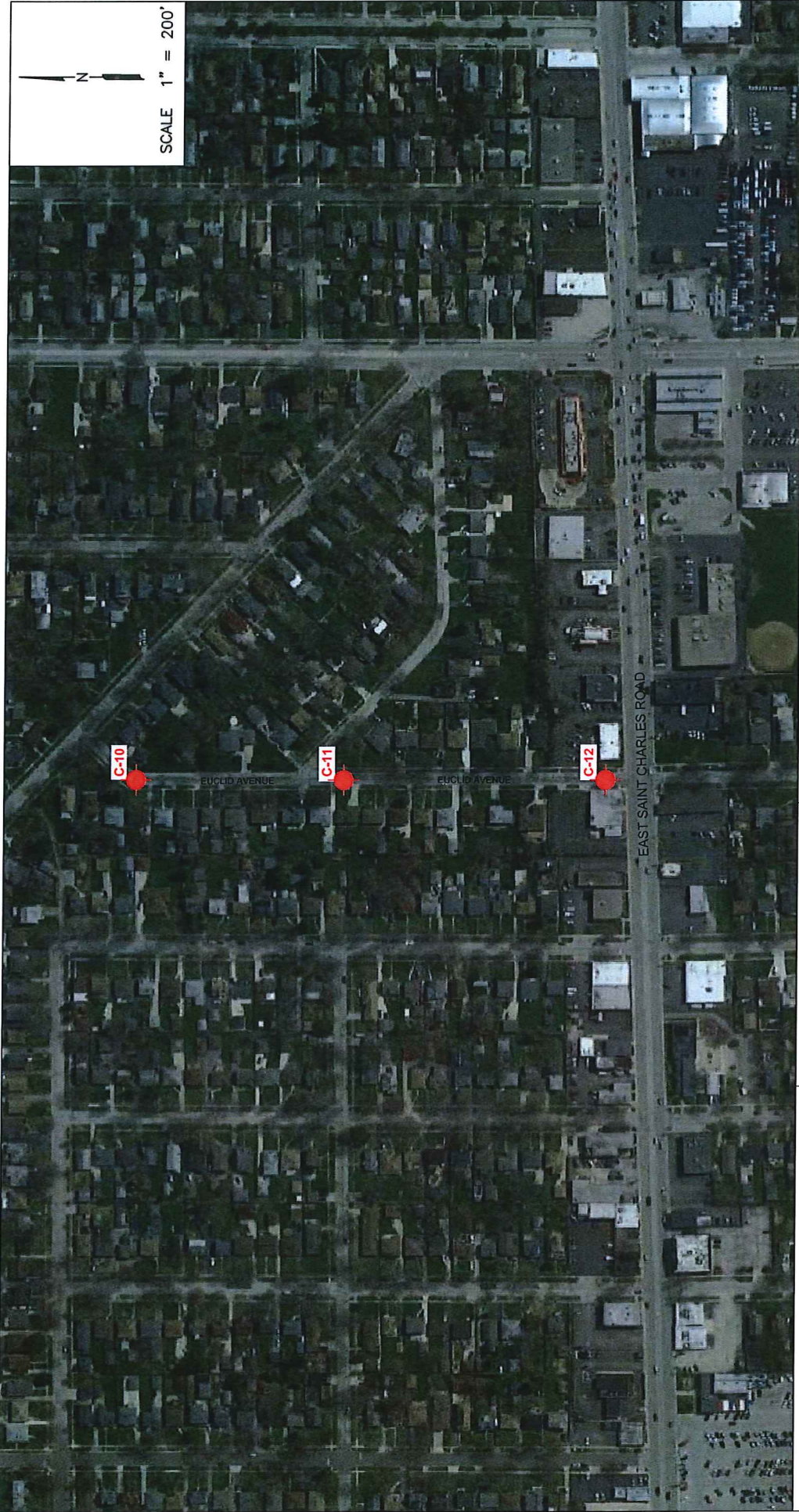
3-22-18

Date:



P.E. or L.P.G. Seal:

L-87,868C



SCALE 1" = 200'

NOTE: GROUND SURFACE ELEVATIONS AT THE BORINGS WERE ACQUIRED BY TSC USING A TRIMBLE R8 GNSS RECEIVER, BEING ROUNDED TO THE NEAREST 0.5 FOOT.

LEGEND  
 CORE LOCATION


BORING LOCATION PLAN  
 2018 STREET IMPROVEMENT PROGRAM  
 VILLA PARK  
 VILLA PARK, ILLINOIS



TESTING SERVICE CORPORATION  
 457 EAST GUNDERSEN DRIVE  
 CAROL STREAM, ILLINOIS 60188

DRAWN BY: APP  
 CHECKED BY: TRP  
 JOB NO.: L-87,868  
 DATE: 02-19-18

PAGE NO.  
 2 OF 4



**First  
Environmental  
Laboratories, Inc.**

IL ELAP / NELAC Accreditation # 100292

1600 Shore Road • Naperville, Illinois 60563 • Phone (630) 778-1200 • Fax (630) 778-1233

March 09, 2018

Mr. Dave Hurst

**TESTING SERVICE CORP.**

360 S. Main Place

Carol Stream, IL 60188

Project ID: 2018 Villa Park Streets - Euclid #87868

First Environmental File ID: 18-1116

Date Received: March 07, 2018

Dear Mr. Dave Hurst:


The above referenced project was analyzed as directed on the enclosed chain of custody record.

All Quality Control criteria as outlined in the methods and current IL ELAP/NELAP have been met unless otherwise noted. QA/QC documentation and raw data will remain on file for future reference. Our accreditation number is 100292 and our current certificate is number 004324: effective 02/27/2018 through 02/28/2019.

I thank you for the opportunity to be of service to you and look forward to working with you again in the future. Should you have any questions regarding any of the enclosed analytical data or need additional information, please contact me at (630) 778-1200.

Sincerely,

Stan Zaworski  
Project Manager



**First  
Environmental  
Laboratories, Inc.**

IL ELAP / NELAC Accreditation # 100292

1600 Shore Road • Naperville, Illinois 60563 • Phone (630) 778-1200 • Fax (630) 778-1233

**Case Narrative**

**TESTING SERVICE CORP.**

Lab File ID: **18-1116**

Project ID: **2018 Villa Park Streets - Euclid #87868**

Date Received: **March 07, 2018**

All quality control criteria, as outlined in the methods, have been met except as noted below or on the following analytical report.


The results in this report apply to the samples in the following table:

Laboratory Sample ID	Client Sample Identifier	Date/Time Collected
18-1116-001	C-10	02/27/18

**Sample Batch Comments:**

Sample acceptance criteria were met.

---



## Case Narrative

**TESTING SERVICE CORP.**

Lab File ID: **18-1116**


Project ID: **2018 Villa Park Streets - Euclid #87868**

Date Received: **March 07, 2018**

All quality control criteria, as outlined in the methods, have been met except as noted below or on the following analytical report.

The following is a definition of flags that may be used in this report:

Flag	Description	Flag	Description
A	Method holding time is 15 minutes from collection. Lab analysis was performed as soon as possible.		
B	Analyte was found in the method blank.	L	LCS recovery outside control limits.
<	Analyte not detected at or above the reporting limit.	M	MS recovery outside control limits; LCS acceptable.
C	Sample received in an improper container for this test.	P	Chemical preservation pH adjusted in lab.
D	Surrogates diluted out; recovery not available.	Q	Result was determined by a GC/MS database search.
E	Estimated result; concentration exceeds calibration range.	S	Analysis was subcontracted to another laboratory.
G	Surrogate recovery outside control limits.	T	Result is less than three times the MDL value.
H	Analysis or extraction holding time exceeded.	W	Reporting limit elevated due to sample matrix.
J	Estimated result; concentration is less than routine RL but greater than MDL.	N	Analyte is not part of our NELAC accreditation or accreditation may not be available for this parameter.
RL	Routine Reporting Limit (Lowest amount that can be detected when routine weights/volumes are used without dilution.)	ND	Analyte was not detected using a library search routine; No calibration standard was analyzed.



**First  
Environmental  
Laboratories, Inc.**

IL ELAP / NELAC Accreditation # 100292

1600 Shore Road • Naperville, Illinois 60563 • Phone (630) 778-1200 • Fax (630) 778-1233


**Analytical Report**

**Client:** TESTING SERVICE CORP.  
**Project ID:** 2018 Villa Park Streets - Euclid #87868  
**Sample ID:** C-10  
**Sample No:** 18-1116-001

**Date Collected:** 02/27/18  
**Time Collected:**  
**Date Received:** 03/07/18  
**Date Reported:** 03/09/18

Analyte	Result	R.L.	Units	Flags
pH @ 25°C, 1:2				
Analysis Date: 03/09/18 8:00				
	Method: 9045D 2004			
pH @ 25°C, 1:2	7.32		Units	





March 21, 2018

Mr. Dave Hurst  
**TESTING SERVICE CORP.**  
360 S. Main Place  
Carol Stream, IL 60188

Project ID: Villa Park 2018 Streets, Euclid Ave  
First Environmental File ID: 18-1233  
Date Received: March 13, 2018

Dear Mr. Dave Hurst:

The above referenced project was analyzed as directed on the enclosed chain of custody record.


All Quality Control criteria as outlined in the methods and current IL ELAP/NELAP have been met unless otherwise noted. QA/QC documentation and raw data will remain on file for future reference. Our accreditation number is 100292 and our current certificate is number 004324: effective 02/27/2018 through 02/28/2019.

I thank you for the opportunity to be of service to you and look forward to working with you again in the future. Should you have any questions regarding any of the enclosed analytical data or need additional information, please contact me at (630) 778-1200.

Sincerely,



Stan Zaworski  
Project Manager



## Case Narrative

**TESTING SERVICE CORP.**

Lab File ID: **18-1233**

Project ID: **Villa Park 2018 Streets, Euclid Ave**

Date Received: **March 13, 2018**

All quality control criteria, as outlined in the methods, have been met except as noted below or on the following analytical report.


The results in this report apply to the samples in the following table:

Laboratory Sample ID	Client Sample Identifier	Date/Time Collected
18-1233-001	C-12	03/12/18

### Sample Batch Comments:

Time of sample collection was not provided.

---



## Case Narrative

**TESTING SERVICE CORP.**

Lab File ID: **18-1233**


Project ID: **Villa Park 2018 Streets, Euclid Ave**

Date Received: **March 13, 2018**

All quality control criteria, as outlined in the methods, have been met except as noted below or on the following analytical report.

The following is a definition of flags that may be used in this report:

Flag	Description	Flag	Description
A	Method holding time is 15 minutes from collection. Lab analysis was performed as soon as possible.		
B	Analyte was found in the method blank.	L	LCS recovery outside control limits.
<	Analyte not detected at or above the reporting limit.	M	MS recovery outside control limits; LCS acceptable.
C	Sample received in an improper container for this test.	P	Chemical preservation pH adjusted in lab.
D	Surrogates diluted out; recovery not available.	Q	Result was determined by a GC/MS database search.
E	Estimated result; concentration exceeds calibration range.	S	Analysis was subcontracted to another laboratory.
G	Surrogate recovery outside control limits.	T	Result is less than three times the MDL value.
H	Analysis or extraction holding time exceeded.	W	Reporting limit elevated due to sample matrix.
J	Estimated result; concentration is less than routine RL but greater than MDL.	N	Analyte is not part of our NELAC accreditation or accreditation may not be available for this parameter.
RL	Routine Reporting Limit (Lowest amount that can be detected when routine weights/volumes are used without dilution.)	ND	Analyte was not detected using a library search routine; No calibration standard was analyzed.




**Analytical Report**

**Client:** TESTING SERVICE CORP.  
**Project ID:** Villa Park 2018 Streets, Euclid Ave  
**Sample ID:** C-12  
**Sample No:** 18-1233-001

**Date Collected:** 03/12/18  
**Time Collected:**  
**Date Received:** 03/13/18  
**Date Reported:** 03/21/18

Results are reported on a dry weight basis.

Analyte	Result	R.L.	Units	Flags
<b>Solids, Total</b>		<b>Method: 2540B</b>		
Analysis Date: 03/14/18 14:00				
Total Solids	82.18		%	
<b>BTEX Organic Compounds</b>		<b>Method: 5035A/8260B</b>		
Analysis Date: 03/19/18				
Benzene	< 5.0	5.0	ug/kg	
Ethylbenzene	< 5.0	5.0	ug/kg	
Toluene	< 5.0	5.0	ug/kg	
Xylene, Total	< 5.0	5.0	ug/kg	
<b>Polynuclear Aromatic Hydrocarbons</b>		<b>Method: 8270C</b>		<b>Preparation Method 3546</b>
Analysis Date: 03/16/18				
Preparation Date: 03/15/18				
Acenaphthene	< 50	50	ug/kg	
Acenaphthylene	< 50	50	ug/kg	
Anthracene	< 50	50	ug/kg	
Benzo(a)anthracene	< 8.7	8.7	ug/kg	
Benzo(a)pyrene	< 15	15	ug/kg	
Benzo(b)fluoranthene	< 11	11	ug/kg	
Benzo(k)fluoranthene	< 11	11	ug/kg	
Benzo(ghi)perylene	< 50	50	ug/kg	
Chrysene	< 50	50	ug/kg	
Dibenzo(a,h)anthracene	< 20	20	ug/kg	
Fluoranthene	< 50	50	ug/kg	
Fluorene	< 50	50	ug/kg	
Indeno(1,2,3-cd)pyrene	< 29	29	ug/kg	
Naphthalene	< 25	25	ug/kg	
Phenanthrene	< 50	50	ug/kg	
Pyrene	< 50	50	ug/kg	
<b>Total Metals</b>		<b>Method: 6010C</b>		<b>Preparation Method 3050B</b>
Analysis Date: 03/16/18				
Preparation Date: 03/16/18				
Arsenic	8.8	1.0	mg/kg	
Barium	34.2	0.5	mg/kg	
Cadmium	< 0.5	0.5	mg/kg	
Chromium	15.2	0.5	mg/kg	
Lead	12.1	0.5	mg/kg	
Selenium	< 1.0	1.0	mg/kg	
Silver	0.7	0.2	mg/kg	



### Analytical Report

**Client:** TESTING SERVICE CORP.  
**Project ID:** Villa Park 2018 Streets, Euclid Ave  
**Sample ID:** C-12  
**Sample No:** 18-1233-001

**Date Collected:** 03/12/18  
**Time Collected:**  
**Date Received:** 03/13/18  
**Date Reported:** 03/21/18

Results are reported on a dry weight basis.

Analyte	Result	R.L.	Units	Flags
<b>Total Mercury</b> Analysis Date: 03/16/18	<b>Method: 7471B</b>			
Mercury	< 0.05	0.05	mg/kg	
<b>pH @ 25°C, 1:2</b> Analysis Date: 03/14/18 9:55	<b>Method: 9045D 2004</b>			
pH @ 25°C, 1:2	8.83		Units	



## **Villa Park 2018 Street Improvement Program**

Euclid Avenue

Villa Park, IL 60181

Inquiry Number: 5159350.1s

January 16, 2018

# EDR FIRST REPORT

A Search of ASTM E1527-13 §8.2.1 Databases



[edrnet.com](http://edrnet.com)

800.352.0050

## Table of Contents

This report includes a search of reasonably available environmental records to assist the professional in compliance with Section 8.2.1 Standard Federal, State, and Tribal Environmental Record Source of ASTM Standard Practice for Environmental Site Assessments: Phase I Environmental Site Assessment Process (E1527-13). Additional environmental records sources may be available for your property.

**Target Site:** EUCLID AVENUE  
VILLA PARK, IL 60181

### Site Location

	<u>Degrees (Decimal)</u>	<u>Degrees (Min/Sec)</u>	<u>UTMs</u>
Longitude:	87.972465	87.9724650 - 87° 58' 20.87"	Easting: 419323.5
Latitude:	41.891537	41.8915370 - 41° 53' 29.53"	Northing: 4637977.5
Elevation:	675 ft. above sea level		Zone: Zone 16

<u>SECTION</u>	<u>PAGE</u>
<b>Search Summary</b> .....	<b>ES-1</b>
<b>Sites Sorted by Distance</b> .....	<b>ES-5</b>
<b>Sites Sorted by Database</b> .....	<b>ES-6</b>
<b>1 Mile Map</b> .....	<b>2</b>
<b>0.25 Mile Map</b> .....	<b>3</b>
<b>Mapped Site Details</b> .....	<b>4</b>
<b>Orphan Summary</b> .....	<b>OR-1</b>
<b>Records Searched/Data Currency Tracking</b> .....	<b>GR-1</b>
<b>USGS 7.5 Minute Topographic Map</b> .....	<b>TM-1</b>

#### Disclaimer - Copyright and Trademark Notice

This Report contains certain information obtained from a variety of public and other sources reasonably available to Environmental Data Resources, Inc., as described herein. It cannot be concluded from this Report that coverage information for the target and surrounding properties does not exist from other sources. **NO WARRANTY EXPRESSED OR IMPLIED, IS MADE WHATSOEVER IN CONNECTION WITH THIS REPORT. ENVIRONMENTAL DATA RESOURCES, INC. SPECIFICALLY DISCLAIMS THE MAKING OF ANY SUCH WARRANTIES, INCLUDING WITHOUT LIMITATION, MERCHANTABILITY OR FITNESS FOR A PARTICULAR USE OR PURPOSE. ALL RISK IS ASSUMED BY THE USER. IN NO EVENT SHALL ENVIRONMENTAL DATA RESOURCES, INC. BE LIABLE TO ANYONE, WHETHER ARISING OUT OF ERRORS OR OMISSIONS, NEGLIGENCE, ACCIDENT OR ANY OTHER CAUSE, FOR ANY LOSS OF DAMAGE, INCLUDING, WITHOUT LIMITATION, SPECIAL, INCIDENTAL, CONSEQUENTIAL, OR EXEMPLARY DAMAGES. ANY LIABILITY ON THE PART OF ENVIRONMENTAL DATA RESOURCES, INC. IS STRICTLY LIMITED TO A REFUND OF THE AMOUNT PAID FOR THIS REPORT.**

Purchaser accepts this Report "AS IS". Any analyses, estimates, ratings, environmental risk levels or risk codes provided in this Report are provided for illustrative purposes only, and are not intended to provide, nor should they be interpreted as providing any facts regarding, or prediction or forecast of, any environmental risk for any property. Only a Phase I Environmental Site Assessment performed by an environmental professional can provide information regarding the environmental risk for any property. Additionally, the information provided in this Report is not to be construed as legal advice.

Copyright 2015 by Environmental Data Resources, Inc. All rights reserved. Reproduction in any media or format, in whole or in part, of any report or map of Environmental Data Resources, Inc., or its affiliates, is prohibited without prior written permission.

EDR and its logos (including Sanborn and Sanborn Map) are trademarks of Environmental Data Resources, Inc. or its affiliates. All other trademarks used herein are the property of their respective owners.

## Search Summary

**TARGET SITE: EUCLID AVENUE  
VILLA PARK, IL 60181**

Category	Database	Update	Radius	Site	1/8	1/4	1/2	> 1/2	Orphan	TOTALS
<b><i>Federal NPL site list</i></b>										
	NPL	12/11/2017	0.250	0	0	0	-	-	0	0
	Proposed NPL	12/11/2017	0.250	0	0	0	-	-	0	0
	NPL LIENS	10/15/1991	TP	0	-	-	-	-	0	0
<b><i>Federal Delisted NPL site list</i></b>										
	Delisted NPL	12/11/2017	0.250	0	0	0	-	-	0	0
<b><i>Federal CERCLIS list</i></b>										
	FEDERAL FACILITY	11/07/2016	0.250	0	0	0	-	-	0	0
	SEMS	12/11/2017	0.250	0	0	0	-	-	0	0
<b><i>Federal CERCLIS NFRAP site list</i></b>										
	SEMS-ARCHIVE	12/11/2017	0.250	0	0	0	-	-	0	0
<b><i>Federal RCRA CORRACTS facilities list</i></b>										
	CORRACTS	09/13/2017	0.250	0	0	0	-	-	0	0
<b><i>Federal RCRA non-CORRACTS TSD facilities list</i></b>										
	RCRA-TSDF	09/13/2017	0.250	0	0	0	-	-	0	0
<b><i>Federal RCRA generators list</i></b>										
	RCRA-LQG	09/13/2017	0.250	0	0	0	-	-	0	0
	RCRA-SQG	09/13/2017	0.250	0	1	3	-	-	0	4
	RCRA-CESQG	09/13/2017	0.250	0	1	1	-	-	0	2
<b><i>Federal institutional controls / engineering controls registries</i></b>										
	LUCIS	05/22/2017	0.250	0	0	0	-	-	0	0
	US ENG CONTROLS	08/10/2017	0.250	0	0	0	-	-	0	0
	US INST CONTROL	08/10/2017	0.250	0	0	0	-	-	0	0
<b><i>Federal ERNS list</i></b>										
	ERNS	09/18/2017	TP	0	-	-	-	-	0	0
<b><i>State- and tribal - equivalent CERCLIS</i></b>										
	SSU	06/09/2015	0.250	0	0	0	-	-	0	0
<b><i>State and tribal landfill and/or solid waste disposal site lists</i></b>										
	SWF/LF	12/31/2016	0.250	0	0	1	-	-	0	1

## Search Summary

**TARGET SITE: EUCLID AVENUE  
VILLA PARK, IL 60181**

Category	Database	Update	Radius	Site	1/8	1/4	1/2	> 1/2	Orphan	TOTALS
	CCDD	05/23/2017	0.250	0	0	0	-	-	0	0
	LF SPECIAL WASTE	01/01/1990	0.250	0	0	0	-	-	0	0
	IL NIPC	08/01/1988	0.250	0	0	0	-	-	0	0
<b><i>State and tribal leaking storage tank lists</i></b>										
	LUST	10/23/2017	0.250	0	1	6	-	-	0	7
	INDIAN LUST	04/14/2017	0.250	0	0	0	-	-	0	0
	LUST TRUST	06/06/2016	0.250	0	0	0	-	-	0	0
<b><i>State and tribal registered storage tank lists</i></b>										
	FEMA UST	05/15/2017	0.250	0	0	0	-	-	0	0
	UST	10/24/2017	0.250	0	1	5	-	-	0	6
	AST	10/06/2017	0.250	0	0	0	-	-	0	0
	INDIAN UST	04/14/2017	0.250	0	0	0	-	-	0	0
<b><i>State and tribal institutional control / engineering control registries</i></b>										
	ENG CONTROLS	08/28/2017	0.250	0	1	0	-	-	0	1
	INST CONTROL	08/28/2017	0.250	0	1	0	-	-	0	1
<b><i>State and tribal voluntary cleanup sites</i></b>										
	SRP	08/28/2017	0.250	0	1	1	-	-	0	2
	INDIAN VCP	07/27/2015	0.250	0	0	0	-	-	0	0
<b><i>State and tribal Brownfields sites</i></b>										
	BROWNFIELDS	02/11/2010	0.250	0	0	0	-	-	0	0
<b><i>Local Brownfield lists</i></b>										
	US BROWNFIELDS	08/21/2017	0.250	0	0	0	-	-	0	0
<b><i>Local Lists of Landfill / Solid Waste Disposal Sites</i></b>										
	INDIAN ODI	12/31/1998	0.250	0	0	0	-	-	0	0
	DEBRIS REGION 9	01/12/2009	0.250	0	0	0	-	-	0	0
	ODI	06/30/1985	0.250	0	0	0	-	-	0	0
<b><i>Local Lists of Hazardous waste / Contaminated Sites</i></b>										
	US HIST CDL	07/13/2017	TP	0	-	-	-	-	0	0
	CDL	10/11/2017	TP	0	-	-	-	-	0	0
	US CDL	07/13/2017	TP	0	-	-	-	-	0	0
<b><i>Local Land Records</i></b>										
	LIENS 2	12/11/2017	TP	0	-	-	-	-	0	0

## Search Summary

**TARGET SITE: EUCLID AVENUE  
VILLA PARK, IL 60181**

Category	Database	Update	Radius	Site	1/8	1/4	1/2	> 1/2	Orphan	TOTALS
<b>Records of Emergency Release Reports</b>										
	HMIRS	09/21/2017	TP	0	-	-	-	-	0	0
	SPILLS	09/18/2017	TP	0	-	-	-	-	0	0
	SPILLS 90	07/18/2012	TP	0	-	-	-	-	0	0
<b>Other Ascertainable Records</b>										
	RCRA NonGen / NLR	09/13/2017	0.250	0	0	2	-	-	0	2
	FUDS	01/31/2015	0.250	0	0	0	-	-	0	0
	DOD	12/31/2005	0.250	0	0	0	-	-	0	0
	SCRD DRYCLEANERS	01/01/2017	0.250	0	0	0	-	-	0	0
	US FIN ASSUR	10/17/2017	TP	0	-	-	-	-	0	0
	EPA WATCH LIST	08/30/2013	TP	0	-	-	-	-	0	0
	2020 COR ACTION	04/22/2013	0.250	0	0	0	-	-	0	0
	TSCA	12/31/2016	TP	0	-	-	-	-	0	0
	TRIS	12/31/2016	TP	0	-	-	-	-	0	0
	SSTS	12/31/2009	TP	0	-	-	-	-	0	0
	ROD	12/11/2017	0.250	0	0	0	-	-	0	0
	RMP	11/02/2017	TP	0	-	-	-	-	0	0
	RAATS	04/17/1995	TP	0	-	-	-	-	0	0
	PRP	10/25/2013	TP	0	-	-	-	-	0	0
	PADS	06/01/2017	TP	0	-	-	-	-	0	0
	ICIS	11/18/2016	TP	0	-	-	-	-	0	0
	FTTS	04/09/2009	TP	0	-	-	-	-	0	0
	MLTS	08/30/2016	TP	0	-	-	-	-	0	0
	COAL ASH DOE	12/31/2005	TP	0	-	-	-	-	0	0
	COAL ASH EPA	07/01/2014	0.250	0	0	0	-	-	0	0
	PCB TRANSFORMER	05/24/2017	TP	0	-	-	-	-	0	0
	RADINFO	10/02/2017	TP	0	-	-	-	-	0	0
	HIST FTTS	10/19/2006	TP	0	-	-	-	-	0	0
	DOT OPS	07/31/2012	TP	0	-	-	-	-	0	0
	CONSENT	09/30/2017	0.250	0	0	0	-	-	0	0
	INDIAN RESERV	12/31/2014	0.250	0	0	0	-	-	0	0
	UMTRA	06/23/2017	0.250	0	0	0	-	-	0	0
	LEAD SMELTERS	10/10/2017	TP	0	-	-	-	-	0	0
	US AIRS	10/12/2016	TP	0	-	-	-	-	0	0
	US MINES	10/29/2017	0.250	0	0	0	-	-	0	0
	FINDS	07/23/2017	TP	0	-	-	-	-	0	0
	AIRS	12/31/2016	TP	0	-	-	-	-	0	0
	BOL	09/14/2017	TP	0	-	-	-	-	0	0
	CHICAGO ENV	09/06/2017	TP	0	-	-	-	-	0	0
	COAL ASH	10/01/2011	0.250	0	0	0	-	-	0	0
	DRYCLEANERS	11/19/2017	0.250	0	1	0	-	-	0	1

## Search Summary

**TARGET SITE: EUCLID AVENUE  
VILLA PARK, IL 60181**

Category	Database	Update	Radius	Site	1/8	1/4	1/2	> 1/2	Orphan	TOTALS
	Financial Assurance	09/14/2017	TP	0	-	-	-	-	0	0
	HWAR	12/31/2015	TP	0	-	-	-	-	0	0
	IMPDMNT	12/31/1980	0.250	0	0	0	-	-	0	0
	NPDES	04/16/2014	TP	0	-	-	-	-	0	0
	PIMW	09/18/2017	0.250	0	0	0	-	-	0	0
	TIER 2	12/31/2016	TP	0	-	-	-	-	0	0
	UIC	11/21/2017	TP	0	-	-	-	-	0	0
<b><i>EDR Exclusive Records</i></b>										
	EDR MGP	08/28/2009	0.250	0	0	0	-	-	0	0
	EDR Hist Auto	02/20/2007	0.250	0	0	1	-	-	0	1
	EDR Hist Cleaner	02/20/2007	0.250	0	3	5	-	-	0	8
<b><i>Exclusive Recovered Govt. Archives</i></b>										
	RGA HWS		TP	0	-	-	-	-	0	0
	RGA LF		TP	0	-	-	-	-	0	0
	RGA LUST		TP	0	-	-	-	-	0	0
	- Totals --			0	11	25	0	0	0	36

## Sites Sorted by Distance

TARGET PROPERTY ADDRESS:

EUCLID AVENUE  
VILLA PARK, IL 60181

Click on Map ID to see full detail.

MAP ID	SITE NAME	ADDRESS	DATABASE ACRONYMS	RELATIVE ELEVATION	DIST (ft, mi.) DIRECTION
<a href="#">1</a>	JOY VONNE INC	107 N EUCLID AVE	EDR Hist Cleaner	Higher	39, 0.007, East
<a href="#">A2</a>	TIRE CENTERS, INC.	299 EAST ST. CHARLES	LUST	Higher	144, 0.027, SE
<a href="#">A3</a>	TIRE CENTERS INC	299 E ST CHARLES RD	UST	Higher	144, 0.027, SE
<a href="#">B4</a>	HAFER 1 HOUR	159 E ST CHARLES	RCRA-SQG	Higher	437, 0.083, WSW
<a href="#">B5</a>	HAFER CLEANERS	159 EAST ST CHARLES	ENG CONTROLS, INST CONTROL, SRP,...	Higher	437, 0.083, WSW
<a href="#">B6</a>	HAFER 1 HOUR CLEANER	159 E ST CHARLES RD	EDR Hist Cleaner	Higher	437, 0.083, WSW
<a href="#">C7</a>	BUSY BEE CLEANERS	328 E SAINT CHARLES	EDR Hist Cleaner	Higher	487, 0.092, East
<a href="#">C8</a>	BUSY BEE CLEANERS	328 E ST CHARLES RD	RCRA-CESQG	Higher	487, 0.092, East
<a href="#">B9</a>	ELMHURST		SWF/LF	Higher	673, 0.127, West
<a href="#">10</a>	HAFER 1 HOUR CLEANER	155-159 E ST CHARLES	EDR Hist Cleaner	Higher	678, 0.128, West
<a href="#">D11</a>	LOUS AUTO BODY INC	114 E ST CHARLES RD	RCRA-CESQG	Higher	803, 0.152, West
<a href="#">D12</a>	HEIDEMEIER, ROSALI	109 EAST ST. CHARLES	LUST	Higher	929, 0.176, West
<a href="#">D13</a>	A PLUS VACUUM	109 E ST CHARLES RD	UST	Higher	929, 0.176, West
<a href="#">E14</a>	JS CLEANERS	36 S VILLA AVE	EDR Hist Cleaner	Higher	952, 0.180, ESE
<a href="#">F15</a>	SHELL OIL CO.	401 EAST ST. CHARLES	LUST	Lower	990, 0.188, East
<a href="#">F16</a>	ALGON & ARL HTS SHEL	401 E SAINT CHARLES	EDR Hist Auto	Lower	990, 0.188, East
<a href="#">F17</a>	SHELL OIL PRODUCTS U	401 E ST CHARLES RD	RCRA NonGen / NLR	Lower	990, 0.188, East
<a href="#">F18</a>	TRUE NORTH LOCATION	401 E. ST. CHARLES R	UST	Lower	990, 0.188, East
<a href="#">E19</a>	ANGIES CLEANERS	54 S VILLA AVE	EDR Hist Cleaner	Higher	1034, 0.196, SE
<a href="#">E20</a>	DE MAR ENTERPRISES L	55 S VILLA AVE	EDR Hist Cleaner	Higher	1140, 0.216, SE
<a href="#">G21</a>	VILLA PARK BODY SHOP	100 S VILLA AVE	RCRA-SQG	Higher	1144, 0.217, SE
<a href="#">H22</a>	ALLEN SENIOR, WALTER	40 E ST CHARLES RD	LUST, SRP, RCRA NonGen / NLR	Higher	1232, 0.233, West
<a href="#">23</a>	KENILWORTH PARK TOWN	260 EAST KENILWORTH	LUST, UST	Higher	1236, 0.234, SSE
<a href="#">G24</a>	RUGAARD, PRESTON	110 SOUTH VILLA AVE.	LUST	Higher	1265, 0.240, SE
<a href="#">G25</a>	VILLA PARK MATERIAL	110 S VILLA AVE	UST	Higher	1265, 0.240, SE
<a href="#">I26</a>	OAKFIELD FORD INC	443 E ST CHARLES RD	UST	Lower	1291, 0.245, East
<a href="#">I27</a>	MCC MOTOR CYCLE CENT	443 E ST CHARLES RD	RCRA-SQG, LUST	Lower	1291, 0.245, East
<a href="#">H28</a>	JS PETER PAN CLEANER	37 E ST CHARLES RD	RCRA-SQG	Higher	1317, 0.249, West
<a href="#">H29</a>	JS PETER PAN CLEANER	37 E ST CHARLES RD	EDR Hist Cleaner	Higher	1317, 0.249, West

## Sites Sorted by Database

### TARGET PROPERTY SEARCH RESULTS

The target property was not listed in any of the databases searched by EDR.

### SURROUNDING SITES: SEARCH RESULTS

#### Federal RCRA generators list

RCRA-SQG: RCRA - Small Quantity Generators

<u>Site</u>	<u>Address</u>	<u>Direction / Distance</u>	<u>Map ID</u>	<u>Page</u>
HAFER 1 HOUR	159 E ST CHARLES	WSW (0.083 mi. / 437 ft.)	B4	6
VILLA PARK BODY SHOP	100 S VILLA AVE	SE (0.217 mi. / 1144 ft.)	G21	34
<b>MCC MOTOR CYCLE CENT</b>	<b>443 E ST CHARLES RD</b>	<b>E (0.245 mi. / 1291 ft.)</b>	<b>I27</b>	<b>46</b>
JS PETER PAN CLEANER	37 E ST CHARLES RD	W (0.249 mi. / 1317 ft.)	H28	49

RCRA-CESQG: RCRA - Conditionally Exempt Small Quantity Generator

<u>Site</u>	<u>Address</u>	<u>Direction / Distance</u>	<u>Map ID</u>	<u>Page</u>
BUSY BEE CLEANERS	328 E ST CHARLES RD	E (0.092 mi. / 487 ft.)	C8	13
LOUS AUTO BODY INC	114 E ST CHARLES RD	W (0.152 mi. / 803 ft.)	D11	18

#### State and tribal landfill and/or solid waste disposal site lists

SWF/LF: Available Disposal for Solid Waste in Illinois - Solid Waste Landfills Subject to State Surcharge

<u>Site</u>	<u>Address</u>	<u>Direction / Distance</u>	<u>Map ID</u>	<u>Page</u>
ELMHURST IEPA ID Number: 439999999		W (0.127 mi. / 673 ft.)	B9	15

#### State and tribal leaking storage tank lists

LUST: Leaking Underground Storage Tank Sites

<u>Site</u>	<u>Address</u>	<u>Direction / Distance</u>	<u>Map ID</u>	<u>Page</u>
TIRE CENTERS, INC. NFA/NFR Letter: 1999-04-05 Incident Num: 982780 IL EPA Id: 430805107	299 EAST ST. CHARLES	SE (0.027 mi. / 144 ft.)	A2	4

## Sites Sorted by Database

<u>Site</u>	<u>Address</u>	<u>Direction / Distance</u>	<u>Map ID</u>	<u>Page</u>
HEIDEMEIER, ROSALI NFA/NFR Letter: 1993-04-06 Incident Num: 922809 IL EPA Id: 430805085	109 EAST ST. CHARLES	W (0.176 mi. / 929 ft.)	D12	20
SHELL OIL CO. NFA/NFR Letter: 2001-04-20 Incident Num: 970855 Incident Num: 970076 Incident Num: 20081051 IL EPA Id: 430805060	401 EAST ST. CHARLES	E (0.188 mi. / 990 ft.)	F15	23
<b>ALLEN SENIOR, WALTER</b> Incident Num: 990392 IL EPA Id: 430805125	<b>40 E ST CHARLES RD</b>	<b>W (0.233 mi. / 1232 ft.)</b>	<b>H22</b>	<b>36</b>
<b>KENILWORTH PARK TOWN</b> NFA/NFR Letter: 2006-09-05 Incident Num: 20060530 IL EPA Id: 430805168	<b>260 EAST KENILWORTH</b>	<b>SSE (0.234 mi. / 1236 ft.)</b>	<b>23</b>	<b>39</b>
RUGAARD, PRESTON Incident Num: 922860 IL EPA Id: 430805094	110 SOUTH VILLA AVE.	SE (0.240 mi. / 1265 ft.)	G24	41
<b>MCC MOTOR CYCLE CENT</b> NFA/NFR Letter: 1998-09-29 Incident Num: 981438 IL EPA Id: 430805058	<b>443 E ST CHARLES RD</b>	<b>E (0.245 mi. / 1291 ft.)</b>	<b>I27</b>	<b>46</b>

### State and tribal registered storage tank lists

UST: Underground Storage Tank Facility List

<u>Site</u>	<u>Address</u>	<u>Direction / Distance</u>	<u>Map ID</u>	<u>Page</u>
TIRE CENTERS INC Tank Status: Removed Status: CLOSED Facility Id: 2025224	299 E ST CHARLES RD	SE (0.027 mi. / 144 ft.)	A3	5
A PLUS VACUUM Tank Status: Removed Status: CLOSED Facility Id: 2031213	109 E ST CHARLES RD	W (0.176 mi. / 929 ft.)	D13	21
TRUE NORTH LOCATION Tank Status: Exempt from registration Tank Status: Removed Tank Status: Currently in use Status: ACTIVE Facility Id: 2021158	401 E. ST. CHARLES R	E (0.188 mi. / 990 ft.)	F18	28
<b>KENILWORTH PARK TOWN</b> Tank Status: Exempt from registration Status: EXEMPT Facility Id: 2043211	<b>260 EAST KENILWORTH</b>	<b>SSE (0.234 mi. / 1236 ft.)</b>	<b>23</b>	<b>39</b>

## Sites Sorted by Database

<u>Site</u>	<u>Address</u>	<u>Direction / Distance</u>	<u>Map ID</u>	<u>Page</u>
VILLA PARK MATERIAL Tank Status: Exempt from registration Status: EXEMPT Facility Id: 2019073	110 S VILLA AVE	SE (0.240 mi. / 1265 ft.)	G25	42
OAKFIELD FORD INC Tank Status: Removed Status: CLOSED Facility Id: 2037175	443 E ST CHARLES RD	E (0.245 mi. / 1291 ft.)	I26	43

### State and tribal institutional control / engineering control registries

ENG CONTROLS: Sites with Engineering Controls

<u>Site</u>	<u>Address</u>	<u>Direction / Distance</u>	<u>Map ID</u>	<u>Page</u>
<b>HAFER CLEANERS</b> Illinois Epa Id: 0430805027	<b>159 EAST ST CHARLES</b>	<b>WSW (0.083 mi. / 437 ft.)</b>	<b>B5</b>	<b>8</b>

INST CONTROL: Institutional Controls

<u>Site</u>	<u>Address</u>	<u>Direction / Distance</u>	<u>Map ID</u>	<u>Page</u>
<b>HAFER CLEANERS</b> Illinois EPA Id: 0430805027	<b>159 EAST ST CHARLES</b>	<b>WSW (0.083 mi. / 437 ft.)</b>	<b>B5</b>	<b>8</b>

### State and tribal voluntary cleanup sites

SRP: Site Remediation Program Database

<u>Site</u>	<u>Address</u>	<u>Direction / Distance</u>	<u>Map ID</u>	<u>Page</u>
<b>HAFER CLEANERS</b> IL EPA Id: 0430805027	<b>159 EAST ST CHARLES</b>	<b>WSW (0.083 mi. / 437 ft.)</b>	<b>B5</b>	<b>8</b>
<b>ALLEN SENIOR, WALTER</b> IL EPA Id: 0430805125	<b>40 E ST CHARLES RD</b>	<b>W (0.233 mi. / 1232 ft.)</b>	<b>H22</b>	<b>36</b>

## Sites Sorted by Database

### Other Ascertainable Records

RCRA NonGen / NLR: RCRA - Non Generators / No Longer Regulated

<u>Site</u>	<u>Address</u>	<u>Direction / Distance</u>	<u>Map ID</u>	<u>Page</u>
SHELL OIL PRODUCTS U <b>ALLEN SENIOR, WALTER</b>	401 E ST CHARLES RD <b>40 E ST CHARLES RD</b>	E (0.188 mi. / 990 ft.) <b>W (0.233 mi. / 1232 ft.)</b>	F17 <b>H22</b>	26 <b>36</b>

DRYCLEANERS: Illinois Licensed Drycleaners

<u>Site</u>	<u>Address</u>	<u>Direction / Distance</u>	<u>Map ID</u>	<u>Page</u>
<b>HAFER CLEANERS</b> Facility Id: 2923-4441-01	<b>159 EAST ST CHARLES</b>	<b>WSW (0.083 mi. / 437 ft.)</b>	<b>B5</b>	<b>8</b>

### EDR Exclusive Records

EDR Hist Auto: EDR Exclusive Historical Auto Stations

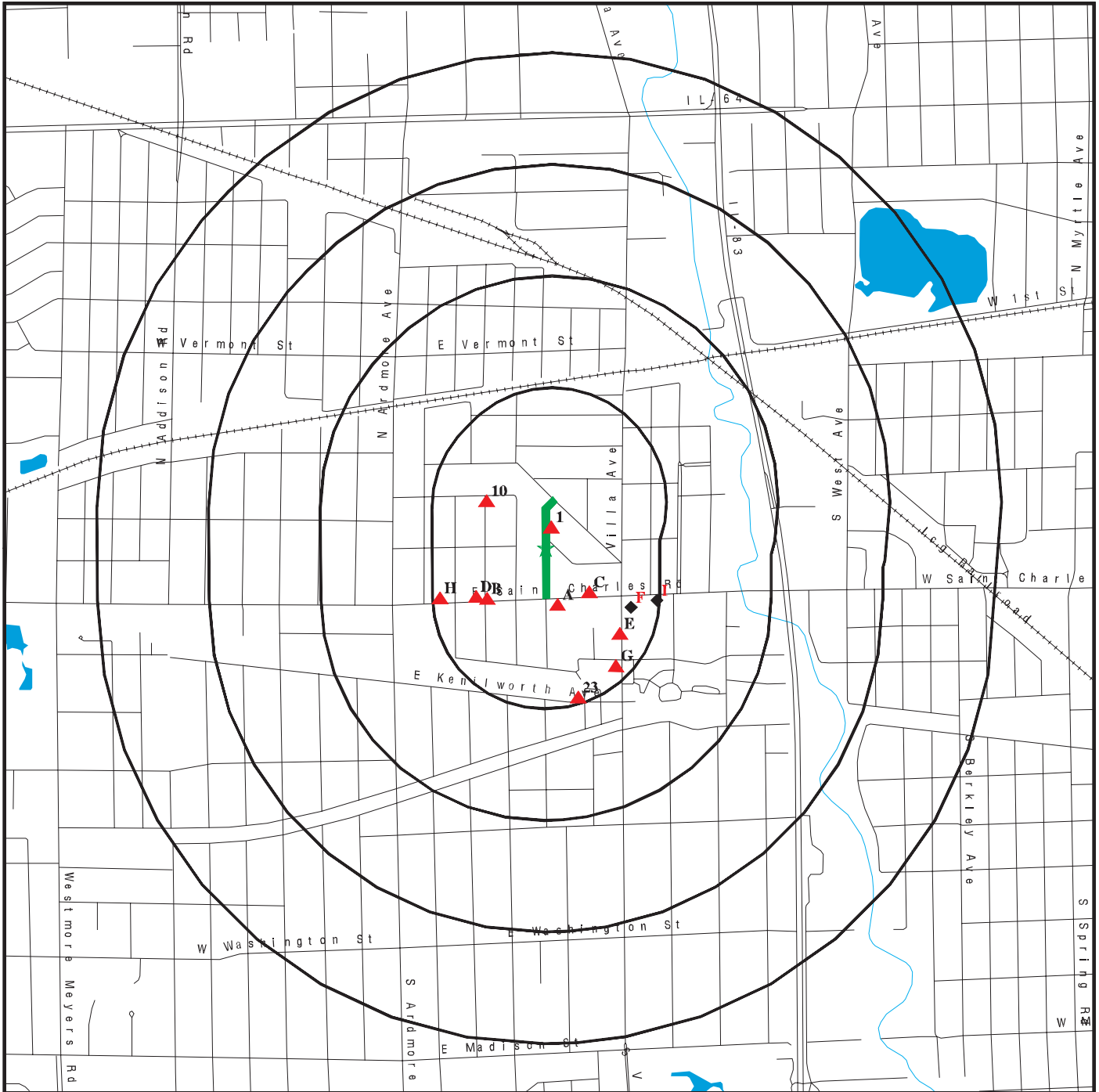
<u>Site</u>	<u>Address</u>	<u>Direction / Distance</u>	<u>Map ID</u>	<u>Page</u>
ALGON & ARL HTS SHEL	401 E SAINT CHARLES	E (0.188 mi. / 990 ft.)	F16	24

EDR Hist Cleaner: EDR Exclusive Historical Cleaners

<u>Site</u>	<u>Address</u>	<u>Direction / Distance</u>	<u>Map ID</u>	<u>Page</u>
JOY VONNE INC	107 N EUCLID AVE	E (0.007 mi. / 39 ft.)	1	4
HAFER 1 HOUR CLEANER	159 E ST CHARLES RD	WSW (0.083 mi. / 437 ft.)	B6	11
BUSY BEE CLEANERS	328 E SAINT CHARLES	E (0.092 mi. / 487 ft.)	C7	12
HAFER 1 HOUR CLEANER	155-159 E ST CHARLES	W (0.128 mi. / 678 ft.)	10	17
JS CLEANERS	36 S VILLA AVE	ESE (0.180 mi. / 952 ft.)	E14	22
ANGIES CLEANERS	54 S VILLA AVE	SE (0.196 mi. / 1034 ft.)	E19	32
DE MAR ENTERPRISES L	55 S VILLA AVE	SE (0.216 mi. / 1140 ft.)	E20	33
JS PETER PAN CLEANER	37 E ST CHARLES RD	W (0.249 mi. / 1317 ft.)	H29	51

# 1.00 Mile Map

EUCLID AVENUE VILLA PARK, IL 60181



Black Rings Represent Qtr. Mile Radius

- ★ Target Property (Latitude: 41.891537 Longitude: 87.972465)
- ▲ High or Equal Elevation Sites
- ◆ Low Elevation Sites
- ▨ Indian Reservations BIA
- ▣ National Priority List Sites
- ▣ Dept. Defense Sites



## Mapped Site Details

Target Property: EUCLID AVENUE  
VILLA PARK, IL 60181

### EDR Hist Cleaner

**EDR ID:** 1020015714      **DIST/DIR:** 0.007 East      **ELEVATION:** 680      **MAP ID:** 1

**NAME:** JOY VONNE INC  
**ADDRESS:** 107 N EUCLID AVE  
VILLA PARK, IL 60181  
DUPAGE

#### EDR Hist Cleaner:

Year: Name: Type:  
1988 JOY VONNE INC: Drycleaning Plants, Except Rugs  
1989 JOY VONNE INC: Drycleaning Plants, Except Rugs, NEC  
1990 JOY VONNE INC: Drycleaning Plants, Except Rugs, NEC  
1991 JOY VONNE INC: Drycleaning Plants, Except Rugs, NEC  
1992 JOY VONNE INC: Drycleaning Plants, Except Rugs, NEC  
1993 JOY VONNE INC: Drycleaning Plants, Except Rugs, NEC

### LUST

**EDR ID:** S104529213      **DIST/DIR:** 0.027 SE      **ELEVATION:** 680      **MAP ID:** A2

**NAME:** TIRE CENTERS, INC.  
**ADDRESS:** 299 EAST ST. CHARLES RD.  
VILLA PARK, IL 60181  
DU PAGE

#### LUST:

Incident Num: 982780  
IL EPA Id: 430805107  
Product: Used Oil  
IEMA Date: 1998-11-09  
Project Manager: Wallace  
Project Manager Phone: Not reported  
Email: Not reported  
PRP Name: Tire Centers, Inc.  
PRP Contact: Scott Lippoldt  
PRP Address: 299 East St. Charles Rd.  
PRP City,St,Zip: Villa Park, IL 60181  
PRP Phone: 6308323160  
Site Classification: Not reported  
Section 57.5(g) Letter: 732  
Date Section 57.5(g) Letter: Not reported  
Non LUST Determination Letter: Not reported  
20 Report Received: 1998-11-23

- Continued on next page -

## Mapped Site Details

Target Property: EUCLID AVENUE  
VILLA PARK, IL 60181

### LUST

**EDR ID:** S104529213      **DIST/DIR:** 0.027 SE      **ELEVATION:** 680      **MAP ID:** A2

**NAME:** TIRE CENTERS, INC.  
**ADDRESS:** 299 EAST ST. CHARLES RD.  
VILLA PARK, IL 60181  
DU PAGE

45 Report Received: 1999-01-11  
NFA/NFR Letter: 1999-04-05  
NFR Date Recorded: 1999-04-26

### UST

**EDR ID:** U000162191      **DIST/DIR:** 0.027 SE      **ELEVATION:** 680      **MAP ID:** A3

**NAME:** TIRE CENTERS INC  
**ADDRESS:** 299 E ST CHARLES RD  
VILLA PARK, IL 60181  
DU PAGE

UST:  
Facility ID: 2025224  
Facility Status: CLOSED  
Facility Type: COMMERCIAL / RETAIL  
Owner Id: U0015038  
Owner Name: Tire Centers Inc  
Owner Address: 300 North Cleveland-Massillon Road  
Owner City,St,Zip: Akron, OH 44333

Tank Number: 1  
Tank Status: Removed  
Tank Capacity: 560  
Tank Substance: Used Oil  
Last Used Date: 1/1/1991  
OSFM First Notify Date: 9/27/1989  
Red Tag Issue Date: Not reported  
Install Date: Not reported  
Green Tag Decal: Not reported  
Green Tag Issue Date: Not reported  
Green Tag Expire Date: Not reported  
Fee Due: Not reported  
Motor Fuel Permit Inspection Date: Not reported  
Motor Fuel Permit Expiration Date: Not reported

- Continued on next page -

## Mapped Site Details

Target Property: EUCLID AVENUE  
VILLA PARK, IL 60181

### UST

**EDR ID:** U000162191      **DIST/DIR:** 0.027 SE      **ELEVATION:** 680      **MAP ID:** A3

**NAME:** TIRE CENTERS INC  
**ADDRESS:** 299 E ST CHARLES RD  
VILLA PARK, IL 60181  
DU PAGE

MOTOR FUEL TYPE: Not reported  
Pending Nov: N  
IEMA: 982780  
Equipment Type: Not reported  
Equipment: Not reported  
Last Passing Date: Not reported  
Test Expire Date: Not reported

### RCRA-SQG

**EDR ID:** 1000210182      **DIST/DIR:** 0.083 WSW      **ELEVATION:** 684      **MAP ID:** B4

**NAME:** HAFER 1 HOUR  
**ADDRESS:** 159 E ST CHARLES  
VILLA PARK, IL 60181  
DU PAGE

RCRA-SQG:  
Date form received by agency: 10/31/1986  
Facility name: HAFER 1 HOUR  
Facility address: 159 E ST CHARLES  
VILLA PARK, IL 60181  
EPA ID: ILD981793508  
Contact: BRIAN YIM  
Contact address: 159 E ST CHARLES  
VILLA PARK, IL 60181  
Contact country: US  
Contact telephone: 312-833-9646  
Contact email: Not reported  
EPA Region: 05  
Classification: Small Small Quantity Generator  
Description: Handler: generates more than 100 and less than 1000 kg of hazardous waste during any calendar month and accumulates less than 6000 kg of hazardous waste at any time; or generates 100 kg or less of hazardous waste during any calendar month, and accumulates more than 1000 kg of hazardous waste at any time

- Continued on next page -

## Mapped Site Details

Target Property: EUCLID AVENUE  
VILLA PARK, IL 60181

RCRA-SQG

**EDR ID:** 1000210182      **DIST/DIR:** 0.083 WSW      **ELEVATION:** 684      **MAP ID:** B4

**NAME:** HAFER 1 HOUR  
**ADDRESS:** 159 E ST CHARLES  
VILLA PARK, IL 60181  
DU PAGE

**Owner/Operator Summary:**

Owner/operator name: NAME NOT REPORTED  
Owner/operator address: ADDRESS NOT REPORTED  
CITY NOT REPORTED, AK 99998  
Owner/operator country: Not reported  
Owner/operator telephone: 312-555-1212  
Owner/operator email: Not reported  
Owner/operator fax: Not reported  
Owner/operator extension: Not reported  
Legal status: Private  
Owner/Operator Type: Operator  
Owner/Op start date: Not reported  
Owner/Op end date: Not reported

Owner/operator name: KIM INKOO  
Owner/operator address: ADDRESS NOT REPORTED  
CITY NOT REPORTED, AK 99998  
Owner/operator country: Not reported  
Owner/operator telephone: 312-555-1212  
Owner/operator email: Not reported  
Owner/operator fax: Not reported  
Owner/operator extension: Not reported  
Legal status: Private  
Owner/Operator Type: Owner  
Owner/Op start date: Not reported  
Owner/Op end date: Not reported

**Handler Activities Summary:**

U.S. importer of hazardous waste: No  
Mixed waste (haz. and radioactive): No  
Recycler of hazardous waste: No  
Transporter of hazardous waste: No  
Treater, storer or disposer of HW: No  
Underground injection activity: No  
On-site burner exemption: No  
Furnace exemption: No  
Used oil fuel burner: No  
Used oil processor: No  
User oil refiner: No  
Used oil fuel marketer to burner: No  
Used oil Specification marketer: No  
Used oil transfer facility: No  
Used oil transporter: No

- Continued on next page -

## Mapped Site Details

Target Property: EUCLID AVENUE  
VILLA PARK, IL 60181

### RCRA-SQG

**EDR ID:** 1000210182      **DIST/DIR:** 0.083 WSW      **ELEVATION:** 684      **MAP ID:** B4

**NAME:** HA FER 1 HOUR  
**ADDRESS:** 159 E ST CHARLES  
VILLA PARK, IL 60181  
DU PAGE

- Waste code: F002
- Waste name: THE FOLLOWING SPENT HALOGENATED SOLVENTS: TETRACHLOROETHYLENE, METHYLENE CHLORIDE, TRICHLOROETHYLENE, 1,1,1-TRICHLOROETHANE, CHLOROBENZENE, 1,1,2-TRICHLORO-1,2,2-TRIFLUOROETHANE, ORTHO-DICHLOROBENZENE, TRICHLOROFLUOROMETHANE, AND 1,1,2, TRICHLOROETHANE; ALL SPENT SOLVENT MIXTURES/BLENDS CONTAINING, BEFORE USE, A TOTAL OF TEN PERCENT OR MORE (BY VOLUME) OF ONE OR MORE OF THE ABOVE HALOGENATED SOLVENTS OR THOSE SOLVENTS LISTED IN F001, F004, AND F005; AND STILL BOTTOMS FROM THE RECOVERY OF THESE SPENT SOLVENTS AND SPENT SOLVENT MIXTURES.

Violation Status: No violations found

### ENG CONTROLS, INST CONTROL, SRP, DRYCLEANERS

**EDR ID:** S111826400      **DIST/DIR:** 0.083 WSW      **ELEVATION:** 684      **MAP ID:** B5

**NAME:** HA FER CLEANERS  
**ADDRESS:** 159 EAST ST CHARLES  
VILLA PARK, IL 60181

ENGINEERING CONTROLS:  
Illinois Epa Id: 0430805027  
NFR Letter: 06/28/2013  
Date NFR Recorded: 07/24/2013  
Comprehensive / Focused: Focused  
Remediation Applicant Name: John Babb  
RA Company: Babb Enterprises, Inc.  
RA Address: 712 Wayside Court  
RA City, St, Zip: Franklin, TN 37069  
Worker Caution: Yes  
Acres: 0.344  
Land Use: Industrial/Commercial  
Ground Water Use Restriction: No  
Highway Authority Agreement: No  
Ordinance: Yes

- Continued on next page -

## Mapped Site Details

Target Property: EUCLID AVENUE  
VILLA PARK, IL 60181

ENG CONTROLS, INST CONTROL, SRP, DRYCLEANERS

**EDR ID:** S111826400      **DIST/DIR:** 0.083 WSW      **ELEVATION:** 684      **MAP ID:** B5

**NAME:** HAFER CLEANERS  
**ADDRESS:** 159 EAST ST CHARLES  
VILLA PARK, IL 60181

Industrial - Commercial: Yes  
Slab on Grade: No  
BCT: No  
Building Slab: Yes  
Asphalt Used: Yes  
Concrete Used: No  
Clean Soil 3ft: No  
Clean Soil 10ft: No  
Alternate Barrier: No

**IL INSTUTIONAL CONTROL:**

Illinois EPA Id: 0430805027  
NFR Letter: 06/28/2013  
Date NFR Recorded: 07/24/2013  
Comprehensive / Focused: Focused  
Remediation Applicant Name: John Babb  
RA Company: Babb Enterprises, Inc.  
RA Address: 712 Wayside Court  
RA City,St,Zip: Franklin, TN 37069  
Worker Caution: Yes  
Acres: 0.344  
Land Use: Industrial/Commercial  
Ground Water Use Restriction: No  
Highway Authority Agreement: No  
Ordinance: Yes  
Industrial - Commercial: Yes  
Slab on Grade: No  
BCT: No  
Building Slab: Yes  
Asphalt Used: Yes  
Concrete Used: No  
Clean Soil 3ft: No  
Clean Soil 10ft: No  
Alternate Barrier: No

**SRP:**

IL EPA Id: 0430805027  
US EPA Id: ILD981793508  
Longitude: -87.973941  
Latitude: 41.889549  
Contact Name: John Babb  
Contact Address: 712 Wayside Court  
Contact City,St,Zip: Franklin, TN 37069

- Continued on next page -

## Mapped Site Details

Target Property: EUCLID AVENUE  
VILLA PARK, IL 60181

ENG CONTROLS, INST CONTROL, SRP, DRYCLEANERS

**EDR ID:** S111826400      **DIST/DIR:** 0.083 WSW      **ELEVATION:** 684      **MAP ID:** B5

**NAME:** HAFER CLEANERS  
**ADDRESS:** 159 EAST ST CHARLES  
VILLA PARK, IL 60181

Date Enrolled: 09/20/2012  
Point Of Contact: Marie Mueller  
Consultant Company: Mostardi Platt  
Consultant Address: 888 Industrial Drive  
Consultant City,St,Zip: Elmhurst, IL 60126  
Proj Mgr Assigned: Andrew Catlin  
Sec. 4 Letter Date: Not reported  
Active: No  
Remediation Applicant Co: Babb Enterprises, Inc.  
Remediation Applicant Name: John Babb  
Remediation Applicant Company: Babb Enterprises, Inc.  
Remediation Applicant Address: 712 Wayside Court  
Remediation Applicant City,St,Zip: Franklin, TN 37069  
Illinois EPA: 0430805027  
Site Name: Hafer Cleaners  
NFR Letter: 2013-06-28  
NFR Letter Date Recorded: 2013-07-24  
Comprehensive/Focused: Focused  
Worker Caution: Yes  
Acres: 0.344  
Land Use: Industrial/Commercial  
Ground Water Use Restriction: No  
Highway Authority Agreement: No  
Ordinance: Yes  
Industrial - Commercial: Yes  
Slab on Grade: No  
BCT: No  
Building Slab: Yes  
Asphalt Used: Yes  
Concrete Used: No  
Clean Soil 3ft: No  
Clean Soil 10ft: No  
Alternate Barrier: No

[Click here for IL SRP:](#)

DRYCLEANERS:  
Facility Id: 2923-4441-01  
DC No: DC-01137  
Facility Contact: BRIAN YIM  
License Expires: 12/31/2017

## Mapped Site Details

Target Property: EUCLID AVENUE  
VILLA PARK, IL 60181

### EDR Hist Cleaner

**EDR ID:** 1018655943      **DIST/DIR:** 0.083 WSW      **ELEVATION:** 684      **MAP ID:** B6

**NAME:** HAFER 1 HOUR CLEANERS INC

**ADDRESS:** 159 E ST CHARLES RD

VILLA PARK, IL 60181

DUPAGE

#### EDR Hist Cleaner:

Year: Name: Type:

1969	HAFER 1 HOUR CLEANERS INC:	Drycleaning Plants, Except Rugs
1970	HAFER 1 HOUR CLEANERS INC:	Drycleaning Plants, Except Rugs
1982	HAFER 1 HOUR CLEANERS INC:	Drycleaning Plants, Except Rugs
1983	HAFER 1 HOUR CLEANERS INC:	Drycleaning Plants, Except Rugs
1985	HAFER 1 HOUR CLEANERS INC:	Drycleaning Plants, Except Rugs
1986	HAFER 1 HOUR CLEANERS INC:	Drycleaning Plants, Except Rugs
1987	HAFER 1 HOUR CLEANERS INC:	Drycleaning Plants, Except Rugs
1988	HAFER 1 HOUR CLEANERS INC:	Drycleaning Plants, Except Rugs
1989	HAFER 1 HOUR CLEANERS INC:	Drycleaning Plants, Except Rugs
1990	HAFER 1 HOUR CLEANERS INC:	Drycleaning Plants, Except Rugs
1991	HAFER 1 HOUR CLEANERS:	Drycleaning Plants, Except Rugs
1992	HAFER 1 HOUR CLEANERS:	Drycleaning Plants, Except Rugs
1993	HAFER 1 HOUR CLEANERS:	Drycleaning Plants, Except Rugs
1994	HAFER 1 HOUR CLEANERS:	Drycleaning Plants, Except Rugs
1995	HAFER 1 HOUR CLEANERS:	Drycleaning Plants, Except Rugs
1996	HAFER 1 HOUR CLEANERS:	Drycleaning Plants, Except Rugs
1997	HAFER 1 HOUR CLEANERS:	Drycleaning Plants, Except Rugs
1998	HAFER 1 HOUR CLEANERS:	Drycleaning Plants, Except Rugs
1999	HAFER 1 HOUR CLEANERS:	Drycleaning Plants, Except Rugs
2000	HAFER 1 HOUR CLEANERS:	Drycleaning Plants, Except Rugs
2001	HAFER 1 HOUR CLEANERS:	Drycleaning Plants, Except Rugs
2002	HAFER 1 HOUR CLEANERS:	Drycleaning Plants, Except Rugs
2003	HAFER 1 HOUR CLEANERS:	Drycleaning Plants, Except Rugs
2004	HAFER 1 HOUR CLEANERS:	Drycleaning Plants, Except Rugs
2005	HAFER 1 HOUR CLEANERS:	Drycleaning Plants, Except Rugs
2006	HAFER 1 HOUR CLEANERS:	Drycleaning Plants, Except Rugs
2007	HAFER 1 HOUR CLEANERS:	Drycleaning Plants, Except Rugs
2008	HAFER 1 HOUR CLEANERS:	Drycleaning Plants, Except Rugs
2009	HAFER 1 HOUR CLEANERS:	Drycleaning Plants, Except Rugs
2010	HAFER 1 HOUR CLEANERS:	Drycleaning Plants, Except Rugs
2011	HAFER 1 HOUR CLEANERS:	Drycleaning Plants, Except Rugs
2012	HAFER 1 HOUR CLEANERS:	Drycleaning Plants, Except Rugs
2013	HAFER 1 HOUR CLEANERS:	Drycleaning Plants, Except Rugs
2014	HAFER 1 HOUR CLEANERS:	Drycleaning Plants, Except Rugs

## Mapped Site Details

Target Property: EUCLID AVENUE  
VILLA PARK, IL 60181

### EDR Hist Cleaner

**EDR ID:** 1018931324      **DIST/DIR:** 0.092 East      **ELEVATION:** 678      **MAP ID:** C7

**NAME:** BUSY BEE CLEANERS  
**ADDRESS:** 328 E SAINT CHARLES RD  
VILLA PARK, IL 60181  
DUPAGE

#### EDR Hist Cleaner:

Year: Name: Type:

1972	THRIFTY CLEANERS:	Drycleaning Plants, Except Rugs
1973	THRIFTY CLEANERS:	Drycleaning Plants, Except Rugs
1974	THRIFTY CLEANERS:	Drycleaning Plants, Except Rugs
1975	THRIFTY CLEANERS:	Drycleaning Plants, Except Rugs
1976	THRIFTY CLEANERS:	Drycleaning Plants, Except Rugs
1977	THRIFTY CLEANERS:	Drycleaning Plants, Except Rugs
1978	THRIFTY CLEANERS:	Drycleaning Plants, Except Rugs
1979	THRIFTY CLEANERS:	Drycleaning Plants, Except Rugs
1980	THRIFTY CLEANERS:	Drycleaning Plants, Except Rugs
1982	THRIFTY CLEANERS:	Drycleaning Plants, Except Rugs
1983	THRIFTY CLEANERS:	Drycleaning Plants, Except Rugs
1985	THRIFTY CLEANERS:	Drycleaning Plants, Except Rugs
1986	THRIFTY CLEANERS:	Drycleaning Plants, Except Rugs
1987	THRIFTY CLEANERS:	Drycleaning Plants, Except Rugs
1988	THRIFTY CLEANERS:	Drycleaning Plants, Except Rugs
1989	THRIFTY CLEANERS:	Drycleaning Plants, Except Rugs
1990	THRIFTY CLEANERS:	Drycleaning Plants, Except Rugs
1991	THRIFTY CLEANERS:	Drycleaning Plants, Except Rugs
1992	THRIFTY CLEANERS:	Drycleaning Plants, Except Rugs
1993	THRIFTY CLEANERS:	Drycleaning Plants, Except Rugs
1994	THRIFTY CLEANERS:	Drycleaning Plants, Except Rugs
1995	THRIFTY CLEANERS:	Drycleaning Plants, Except Rugs
1998	BUSY BEE CLEANERS:	Drycleaning Plants, Except Rugs
1999	BUSY BEE CLEANERS:	Drycleaning Plants, Except Rugs
2000	BUSY BEE CLEANERS:	Drycleaning Plants, Except Rugs
2001	BUSY BEE CLEANERS:	Drycleaning Plants, Except Rugs
2002	BUSY BEE CLEANERS:	Drycleaning Plants, Except Rugs
2003	BUSY BEE CLEANERS:	Drycleaning Plants, Except Rugs
2004	BUSY BEE CLEANERS:	Drycleaning Plants, Except Rugs

## Mapped Site Details

Target Property: EUCLID AVENUE  
VILLA PARK, IL 60181

### RCRA-CESQG

**EDR ID:** 1004692838      **DIST/DIR:** 0.092 East      **ELEVATION:** 678      **MAP ID:** C8

**NAME:** BUSY BEE CLEANERS

**ADDRESS:** 328 E ST CHARLES RD

VILLA PARK, IL 60181

DUPAGE

#### RCRA-CESQG:

Date form received by agency: 10/15/1985

Facility name: BUSY BEE CLEANERS

Facility address: 328 E ST CHARLES RD

VILLA PARK, IL 60181

EPA ID: ILD057862872

Contact: DAVID HONG

Contact address: 328 E ST CHARLES RD

VILLA PARK, IL 60181

Contact country: US

Contact telephone: 708-834-7081

Contact email: Not reported

EPA Region: 05

Classification: Conditionally Exempt Small Quantity Generator

Description: Handler: generates 100 kg or less of hazardous waste per calendar month, and accumulates 1000 kg or less of hazardous waste at any time; or generates 1 kg or less of acutely hazardous waste per calendar month, and accumulates at any time: 1 kg or less of acutely hazardous waste; or 100 kg or less of any residue or contaminated soil, waste or other debris resulting from the cleanup of a spill, into or on any land or water, of acutely hazardous waste; or generates 100 kg or less of any residue or contaminated soil, waste or other debris resulting from the cleanup of a spill, into or on any land or water, of acutely hazardous waste during any calendar month, and accumulates at any time: 1 kg or less of acutely hazardous waste; or 100 kg or less of any residue or contaminated soil, waste or other debris resulting from the cleanup of a spill, into or on any land or water, of acutely hazardous waste

#### Owner/Operator Summary:

Owner/operator name: NAME NOT REPORTED

Owner/operator address: ADDRESS NOT REPORTED

CITY NOT REPORTED, AK 99998

Owner/operator country: Not reported

Owner/operator telephone: 312-555-1212

Owner/operator email: Not reported

Owner/operator fax: Not reported

Owner/operator extension: Not reported

Legal status: Private

Owner/Operator Type: Operator

Owner/Op start date: Not reported

Owner/Op end date: Not reported

Owner/operator name: SUNGSIM HONG

- Continued on next page -

## Mapped Site Details

Target Property: EUCLID AVENUE  
VILLA PARK, IL 60181

### RCRA-CESQG

**EDR ID:** 1004692838      **DIST/DIR:** 0.092 East      **ELEVATION:** 678      **MAP ID:** C8

**NAME:** BUSY BEE CLEANERS

**ADDRESS:** 328 E ST CHARLES RD  
VILLA PARK, IL 60181  
DUPAGE

Owner/operator address: 328 E ST CHARLES RD  
VILLA PARK, IL 60181

Owner/operator country: Not reported

Owner/operator telephone: 708-834-7081

Owner/operator email: Not reported

Owner/operator fax: Not reported

Owner/operator extension: Not reported

Legal status: Private

Owner/Operator Type: Owner

Owner/Op start date: Not reported

Owner/Op end date: Not reported

#### Handler Activities Summary:

U.S. importer of hazardous waste: No

Mixed waste (haz. and radioactive): No

Recycler of hazardous waste: No

Transporter of hazardous waste: No

Treater, storer or disposer of HW: No

Underground injection activity: No

On-site burner exemption: No

Furnace exemption: No

Used oil fuel burner: No

Used oil processor: No

User oil refiner: No

Used oil fuel marketer to burner: No

Used oil Specification marketer: No

Used oil transfer facility: No

Used oil transporter: No

. Waste code: D001

. Waste name: IGNITABLE WASTE

. Waste code: F002

. Waste name: THE FOLLOWING SPENT HALOGENATED SOLVENTS: TETRACHLOROETHYLENE, METHYLENE CHLORIDE, TRICHLOROETHYLENE, 1,1,1-TRICHLOROETHANE, CHLOROBENZENE, 1,1,2-TRICHLORO-1,2,2-TRIFLUOROETHANE, ORTHO-DICHLOROBENZENE, TRICHLOROFLUOROMETHANE, AND 1,1,2, TRICHLOROETHANE; ALL SPENT SOLVENT MIXTURES/BLENDS CONTAINING, BEFORE USE, A TOTAL OF TEN PERCENT OR MORE (BY VOLUME) OF ONE OR MORE OF THE ABOVE HALOGENATED SOLVENTS OR THOSE SOLVENTS LISTED IN F001, F004, AND F005; AND STILL BOTTOMS FROM THE RECOVERY OF THESE SPENT SOLVENTS AND SPENT SOLVENT MIXTURES.

. Waste code: F004

- Continued on next page -

## Mapped Site Details

Target Property: EUCLID AVENUE  
VILLA PARK, IL 60181

### RCRA-CESQG

**EDR ID:** 1004692838      **DIST/DIR:** 0.092 East      **ELEVATION:** 678      **MAP ID:** C8

**NAME:** BUSY BEE CLEANERS  
**ADDRESS:** 328 E ST CHARLES RD  
VILLA PARK, IL 60181  
DUPAGE

Waste name: THE FOLLOWING SPENT NONHALOGENATED SOLVENTS: CRESOLS, CRESYLIC ACID, AND NITROBENZENE; AND THE STILL BOTTOMS FROM THE RECOVERY OF THESE SOLVENTS; ALL SPENT SOLVENT MIXTURES/BLENDS CONTAINING, BEFORE USE, A TOTAL OF TEN PERCENT OR MORE (BY VOLUME) OF ONE OR MORE OF THE ABOVE NONHALOGENATED SOLVENTS OR THOSE SOLVENTS LISTED IN F001, F002, AND F005; AND STILL BOTTOMS FROM THE RECOVERY OF THESE SPENT SOLVENTS AND SPENT SOLVENT MIXTURES.

Violation Status: No violations found

### SWF/LF

**EDR ID:** S108111341      **DIST/DIR:** 0.127 West      **ELEVATION:** 686      **MAP ID:** B9

**NAME:** ELMHURST  
**ADDRESS:**  
ELMHURST, IL 60553  
DUPAGE

IL WMRC\_LF:  
Region: WMRC  
General: Not reported  
IEPA ID Number: 439999999  
Municipal Waste: Not reported  
Provisional IEPA ID: 043035000B  
Septic: Not reported  
NIPC Map Number: Not reported  
Animal: Not reported  
Owner Name: NOT AVAILABLE  
Pathological: Not reported  
Operator: NOT AVAILABLE  
Industrial: Not reported  
PO Box: Not reported  
Foundry Sand: Not reported  
Incinerator Ash: Not reported  
Slag: Not reported  
Hazardous: Not reported

- Continued on next page -

## Mapped Site Details

Target Property: EUCLID AVENUE  
VILLA PARK, IL 60181

SWF/LF

**EDR ID:** S108111341      **DIST/DIR:** 0.127 West      **ELEVATION:** 686      **MAP ID:** B9

**NAME:** ELMHURST

**ADDRESS:**

ELMHURST, IL 60553  
DUPAGE

Hazardous Liquid: Not reported  
Radiation: Not reported  
Demolition: Not reported  
Lat/Long: 415324/875830  
Landscaping: Not reported  
Oil Field: Not reported  
Primemer ID: 3  
Special: Not reported  
Township: 38N  
Other: Not reported  
Range: 11E  
Unknown: X  
Section: Not reported  
Quarter Section1: Not reported  
Quarter Section2: Not reported  
Quarter Section3: Not reported  
Quarter Section4: Not reported  
IEPA: Not reported  
ISGS: Not reported  
PollutionControlBoard: Not reported  
IDM&M: Not reported  
DPH: Not reported  
Operational Status: Not reported  
Local Agency: X  
Permit Status: Not reported  
Agency: NIPC  
IEPA Permit Date: Not reported  
Source Other: Not reported  
Close Date: Not reported  
Reaction: Not reported  
RCRA Facility: Not reported  
Date Discover: Not reported  
GW Monitoring: Not reported  
Date Cleaned: Not reported  
FD Site: Not reported  
Offsite Waste: Not reported  
Landfill Size: Not reported  
Random Dump: Not reported  
Size Fill: Not reported  
Open Dump: Not reported  
Leachate Collected: Not reported  
Abandonment: Not reported  
Other: Not reported  
Recompacted Clay: Not reported

- Continued on next page -

## Mapped Site Details

Target Property: EUCLID AVENUE  
VILLA PARK, IL 60181

SWF/LF

**EDR ID:** S108111341      **DIST/DIR:** 0.127 West      **ELEVATION:** 686      **MAP ID:** B9

**NAME:** ELMHURST  
**ADDRESS:**  
ELMHURST, IL 60553  
DUPAGE

In-situ Clay: Not reported  
Secured Containers: Not reported  
Combination: Not reported  
Landfill: Not reported  
None: Not reported  
Incineration: Not reported  
Other: Not reported  
Surface Impoundment: Not reported  
Land Application: Not reported

EDR Hist Cleaner

**EDR ID:** 1020000084      **DIST/DIR:** 0.128 West      **ELEVATION:** 683      **MAP ID:** 10

**NAME:** HAFER 1 HOUR CLEANERS INC  
**ADDRESS:** 155-159 E ST CHARLES RD  
VILLA PARK, IL 60181  
DUPAGE

EDR Hist Cleaner:

Year:	Name:	Type:
1973	HAFER 1 HOUR CLEANERS INC:	Drycleaning Plants, Except Rugs
1974	HAFER 1 HOUR CLEANERS INC:	Drycleaning Plants, Except Rugs
1975	HAFER 1 HOUR CLEANERS INC:	Drycleaning Plants, Except Rugs
1976	HAFER 1 HOUR CLEANERS INC:	Drycleaning Plants, Except Rugs
1977	HAFER 1 HOUR CLEANERS INC:	Drycleaning Plants, Except Rugs
1978	HAFER 1 HOUR CLEANERS INC:	Drycleaning Plants, Except Rugs
1979	HAFER 1 HOUR CLEANERS INC:	Drycleaning Plants, Except Rugs

## Mapped Site Details

Target Property: EUCLID AVENUE  
VILLA PARK, IL 60181

### RCRA-CESQG

**EDR ID:** 1004692803      **DIST/DIR:** 0.152 West      **ELEVATION:** 686      **MAP ID:** D11

**NAME:** LOUS AUTO BODY INC

**ADDRESS:** 114 E ST CHARLES RD

VILLA PARK, IL 60181

DU PAGE

#### RCRA-CESQG:

Date form received by agency: 07/22/1991

Facility name: LOUS AUTO BODY INC

Facility address: 114 E ST CHARLES RD  
VILLA PARK, IL 60181

EPA ID: ILD025891193

Contact: STEPHEN DUSOLD

Contact address: 114 E ST CHARLES RD  
VILLA PARK, IL 60181

Contact country: US

Contact telephone: 312-832-7332

Contact email: Not reported

EPA Region: 05

Classification: Conditionally Exempt Small Quantity Generator

Description: Handler: generates 100 kg or less of hazardous waste per calendar month, and accumulates 1000 kg or less of hazardous waste at any time; or generates 1 kg or less of acutely hazardous waste per calendar month, and accumulates at any time: 1 kg or less of acutely hazardous waste; or 100 kg or less of any residue or contaminated soil, waste or other debris resulting from the cleanup of a spill, into or on any land or water, of acutely hazardous waste; or generates 100 kg or less of any residue or contaminated soil, waste or other debris resulting from the cleanup of a spill, into or on any land or water, of acutely hazardous waste during any calendar month, and accumulates at any time: 1 kg or less of acutely hazardous waste; or 100 kg or less of any residue or contaminated soil, waste or other debris resulting from the cleanup of a spill, into or on any land or water, of acutely hazardous waste

#### Owner/Operator Summary:

Owner/operator name: DUSOLD STEPHEN

Owner/operator address: 114 E ST CHARLES RD  
VILLA PARK, IL 61081

Owner/operator country: Not reported

Owner/operator telephone: 708-832-7332

Owner/operator email: Not reported

Owner/operator fax: Not reported

Owner/operator extension: Not reported

Legal status: Other

Owner/Operator Type: Owner

Owner/Op start date: Not reported

Owner/Op end date: Not reported

Owner/operator name: NAME NOT REPORTED

- Continued on next page

## Mapped Site Details

Target Property: EUCLID AVENUE  
VILLA PARK, IL 60181

### RCRA-CESQG

**EDR ID:** 1004692803      **DIST/DIR:** 0.152 West      **ELEVATION:** 686      **MAP ID:** D11

**NAME:** LOUS AUTO BODY INC

**ADDRESS:** 114 E ST CHARLES RD

VILLA PARK, IL 60181

DU PAGE

Owner/operator address: ADDRESS NOT REPORTED

CITY NOT REPORTED, AK 99998

Owner/operator country: Not reported

Owner/operator telephone: 312-555-1212

Owner/operator email: Not reported

Owner/operator fax: Not reported

Owner/operator extension: Not reported

Legal status: Private

Owner/Operator Type: Operator

Owner/Op start date: Not reported

Owner/Op end date: Not reported

#### Handler Activities Summary:

U.S. importer of hazardous waste: No

Mixed waste (haz. and radioactive): No

Recycler of hazardous waste: No

Transporter of hazardous waste: No

Treater, storer or disposer of HW: No

Underground injection activity: No

On-site burner exemption: No

Furnace exemption: No

Used oil fuel burner: No

Used oil processor: No

User oil refiner: No

Used oil fuel marketer to burner: No

Used oil Specification marketer: No

Used oil transfer facility: No

Used oil transporter: No

. Waste code: D001

. Waste name: IGNITABLE WASTE

. Waste code: F003

. Waste name: THE FOLLOWING SPENT NONHALOGENATED SOLVENTS: XYLENE, ACETONE, ETHYL ACETATE, ETHYL BENZENE, ETHYL ETHER, METHYL ISOBUTYL KETONE, N-BUTYL ALCOHOL, CYCLOHEXANONE, AND METHANOL; ALL SPENT SOLVENT MIXTURES/BLENDS CONTAINING, BEFORE USE, ONLY THE ABOVE SPENT NONHALOGENATED SOLVENTS; AND ALL SPENT SOLVENT MIXTURES/BLENDS CONTAINING, BEFORE USE, ONE OR MORE OF THE ABOVE NONHALOGENATED SOLVENTS, AND A TOTAL OF TEN PERCENT OR MORE (BY VOLUME) OF ONE OR MORE OF THOSE SOLVENTS LISTED IN F001, F002, F004, AND F005; AND STILL BOTTOMS FROM THE RECOVERY OF THESE SPENT SOLVENTS AND SPENT SOLVENT MIXTURES.

- Continued on next page -

## Mapped Site Details

Target Property: EUCLID AVENUE  
VILLA PARK, IL 60181

### RCRA-CESQG

**EDR ID:** 1004692803      **DIST/DIR:** 0.152 West      **ELEVATION:** 686      **MAP ID:** D11

**NAME:** LOUS AUTO BODY INC  
**ADDRESS:** 114 E ST CHARLES RD  
VILLA PARK, IL 60181  
DU PAGE

- . Waste code: F005
- . Waste name: THE FOLLOWING SPENT NONHALOGENATED SOLVENTS: TOLUENE, METHYL ETHYL KETONE, CARBON DISULFIDE, ISOBUTANOL, PYRIDINE, BENZENE, 2-ETHOXYETHANOL, AND 2-NITROPROPANE; ALL SPENT SOLVENT MIXTURES/BLENDS CONTAINING, BEFORE USE, A TOTAL OF TEN PERCENT OR MORE (BY VOLUME) OF ONE OR MORE OF THE ABOVE NONHALOGENATED SOLVENTS OR THOSE SOLVENTS LISTED IN F001, F002, OR F004; AND STILL BOTTOMS FROM THE RECOVERY OF THESE SPENT SOLVENTS AND SPENT SOLVENT MIXTURES.

Violation Status: No violations found

### LUST

**EDR ID:** S104524492      **DIST/DIR:** 0.176 West      **ELEVATION:** 689      **MAP ID:** D12

**NAME:** HEIDEMEIER, ROSALIE ESTATE OF  
**ADDRESS:** 109 EAST ST. CHARLES RD.  
VILLA PARK, IL 60181  
DU PAGE

LUST:  
Incident Num: 922809  
IL EPA Id: 430805085  
Product: Gasoline  
IEMA Date: 1992-10-06  
Project Manager: Irwin  
Project Manager Phone: Not reported  
Email: Not reported  
PRP Name: Estate of Rosalie Heidelemier  
PRP Contact: Chuck Brown  
PRP Address: OS 560 Rt. 83  
PRP City,St,Zip: Oak Brook Terrace, IL 60181  
PRP Phone: Not reported  
Site Classification: Not reported  
Section 57.5(g) Letter: 731  
Date Section 57.5(g) Letter: Not reported  
Non LUST Determination Letter: Not reported

- Continued on next page -

## Mapped Site Details

Target Property: EUCLID AVENUE  
VILLA PARK, IL 60181

### LUST

**EDR ID:** S104524492      **DIST/DIR:** 0.176 West      **ELEVATION:** 689      **MAP ID:** D12

**NAME:** HEIDELMEIER, ROSALIE ESTATE OF  
**ADDRESS:** 109 EAST ST. CHARLES RD.  
VILLA PARK, IL 60181  
DU PAGE

20 Report Received: 1993-01-15  
45 Report Received: 1993-01-15  
NFA/NFR Letter: 1993-04-06  
NFR Date Recorded: Not reported

### UST

**EDR ID:** U001135436      **DIST/DIR:** 0.176 West      **ELEVATION:** 689      **MAP ID:** D13

**NAME:** A PLUS VACUUM  
**ADDRESS:** 109 E ST CHARLES RD  
VILLA PARK, IL 60181  
DU PAGE

UST:  
Facility ID: 2031213  
Facility Status: CLOSED  
Facility Type: NONE  
Owner Id: U0020521  
Owner Name: Estate Of Rosalie Heidelmeier  
Owner Address: 800 Roosevelt Rd  
Owner City,St,Zip: Glen Ellyn, IL 60137

Tank Number: 1  
Tank Status: Removed  
Tank Capacity: 500  
Tank Substance: Gasoline  
Last Used Date: Not reported  
OSFM First Notify Date: 8/21/1992  
Red Tag Issue Date: Not reported  
Install Date: Not reported  
Green Tag Decal: Not reported  
Green Tag Issue Date: Not reported  
Green Tag Expire Date: Not reported  
Fee Due: Not reported  
Motor Fuel Permit Inspection Date: Not reported

- Continued on next page -

## Mapped Site Details

Target Property: EUCLID AVENUE  
VILLA PARK, IL 60181

### UST

**EDR ID:** U001135436      **DIST/DIR:** 0.176 West      **ELEVATION:** 689      **MAP ID:** D13

**NAME:** A PLUS VACUUM  
**ADDRESS:** 109 E ST CHARLES RD  
VILLA PARK, IL 60181  
DU PAGE

Motor Fuel Permit Expiration Date: Not reported  
MOTOR FUEL TYPE: Not reported  
Pending Nov: N  
IEMA: Not reported  
Equipment Type: Not reported  
Equipment: Not reported  
Last Passing Date: Not reported  
Test Expire Date: Not reported

### EDR Hist Cleaner

**EDR ID:** 1020015897      **DIST/DIR:** 0.180 ESE      **ELEVATION:** 677      **MAP ID:** E14

**NAME:** JS CLEANERS  
**ADDRESS:** 36 S VILLA AVE  
VILLA PARK, IL 60181  
DUPAGE

#### EDR Hist Cleaner:

Year: Name: Type:  
1996 JS CLEANERS: Drycleaning Plants, Except Rugs  
1997 JS CLEANERS: Drycleaning Plants, Except Rugs

## Mapped Site Details

Target Property: EUCLID AVENUE  
VILLA PARK, IL 60181

LUST

**EDR ID:** S104521508      **DIST/DIR:** 0.188 East      **ELEVATION:** 673      **MAP ID:** F15

**NAME:** SHELL OIL CO.  
**ADDRESS:** 401 EAST ST. CHARLES RD.  
VILLA PARK, IL 60181  
DU PAGE

**LUST:**

Incident Num: 970855  
IL EPA Id: 430805060  
Product: Used Oil  
IEMA Date: 1997-05-15  
Project Manager: Urish  
Project Manager Phone: (217) 524-5596  
Email: Matt.Urish@illinois.gov  
PRP Name: Equilon Enterprises LLC  
PRP Contact: Lisa Schoedel  
PRP Address: 603 Diehl Rd., Suite 103  
PRP City,St,Zip: Naperville, IL 60563  
PRP Phone: 6302764206  
Site Classification: HIGH  
Section 57.5(g) Letter: 732  
Date Section 57.5(g) Letter: Not reported  
Non LUST Determination Letter: Not reported  
20 Report Received: 1997-08-28  
45 Report Received: 1997-08-28  
NFA/NFR Letter: 2001-04-20  
NFR Date Recorded: 2001-05-11

Incident Num: 970076  
IL EPA Id: 430805060  
Product: Gasoline  
IEMA Date: 1997-01-14  
Project Manager: Urish  
Project Manager Phone: (217) 524-5596  
Email: Matt.Urish@illinois.gov  
PRP Name: Equilon Enterprises LLC  
PRP Contact: Lisa Schoedel  
PRP Address: 603 Diehl Rd., Suite 103  
PRP City,St,Zip: Naperville, IL 60563  
PRP Phone: 6302764206  
Site Classification: HIGH  
Section 57.5(g) Letter: 732  
Date Section 57.5(g) Letter: Not reported  
Non LUST Determination Letter: Not reported  
20 Report Received: 1997-03-25  
45 Report Received: 1997-03-25  
NFA/NFR Letter: 2001-04-20  
NFR Date Recorded: 2001-05-11

Incident Num: 20081051  
IL EPA Id: 430805060

- Continued on next page -

## Mapped Site Details

Target Property: EUCLID AVENUE  
VILLA PARK, IL 60181

### LUST

**EDR ID:** S104521508      **DIST/DIR:** 0.188 East      **ELEVATION:** 673      **MAP ID:** F15

**NAME:** SHELL OIL CO.  
**ADDRESS:** 401 EAST ST. CHARLES RD.  
VILLA PARK, IL 60181  
DU PAGE

Product: Gasoline  
IEMA Date: 2008-07-15  
Project Manager: Urish  
Project Manager Phone: (217) 524-5596  
Email: Matt.Urish@illinois.gov  
PRP Name: Shell Oil Products US  
PRP Contact: John Robbins  
PRP Address: 603 Diehl Road, Suite 103  
PRP City,St,Zip: Naperville, IL 60563  
PRP Phone: 6302764206  
Site Classification: Not reported  
Section 57.5(g) Letter: 734  
Date Section 57.5(g) Letter: Not reported  
Non LUST Determination Letter: 2009-01-12  
20 Report Received: 2008-08-11  
45 Report Received: 2008-08-29  
NFA/NFR Letter: Not reported  
NFR Date Recorded: Not reported

### EDR Hist Auto

**EDR ID:** 1021862506      **DIST/DIR:** 0.188 East      **ELEVATION:** 673      **MAP ID:** F16

**NAME:** ALGON & ARL HTS SHELL  
**ADDRESS:** 401 E SAINT CHARLES RD  
VILLA PARK, IL 60181  
DUPAGE

#### EDR Hist Auto:

Year: Name: Type:  
1971 VILLA PARK SERVICE STATION: Gasoline Service Stations  
1972 VILLA PARK SERVICE STATION: Gasoline Service Stations  
1973 PEDERSEN PAUL & SON INC: Gasoline Service Stations  
1974 PEDERSEN PAUL & SON INC: Gasoline Service Stations  
1975 PEDERSEN PAUL & SON INC: Gasoline Service Stations

- Continued on next page -

## Mapped Site Details

Target Property: EUCLID AVENUE  
VILLA PARK, IL 60181

EDR Hist Auto

**EDR ID:** 1021862506      **DIST/DIR:** 0.188 East      **ELEVATION:** 673      **MAP ID:** F16

**NAME:** ALGON & ARL HTS SHELL

**ADDRESS:** 401 E SAINT CHARLES RD

VILLA PARK, IL 60181

DUPAGE

1976 PEDERSEN PAUL & SON INC: Gasoline Service Stations  
1977 PEDERSEN PAUL & SON INC: Gasoline Service Stations  
1978 PEDERSEN PAUL & SON INC: Gasoline Service Stations  
1979 PEDERSEN PAUL & SON INC: Gasoline Service Stations  
1980 PEDERSEN PAUL & SON INC: Gasoline Service Stations  
1982 PEDERSEN PAUL & SON INC: Gasoline Service Stations  
1983 PEDERSEN PAUL & SON INC: Gasoline Service Stations  
1985 PEDERSEN PAUL & SON INC: Gasoline Service Stations  
1986 PEDERSEN PAUL & SON INC: Gasoline Service Stations  
1987 VILLA PARK SHELL: Gasoline Service Stations  
1988 VILLA PARK SHELL: Gasoline Service Stations  
1989 ST CHARLES & WESTMORE SHELL: Gasoline Service Stations  
1989 VILLA PARK SHELL: Gasoline Service Stations  
1990 VILLA PARK SHELL: Gasoline Service Stations  
1990 ST CHARLES & WESTMORE SHELL: Gasoline Service Stations  
1991 VILLA PARK SHELL: Gasoline Service Stations  
1991 ST CHARLES & WESTMORE SHELL: Gasoline Service Stations  
1992 ST CHARLES & WESTMORE SHELL: Gasoline Service Stations  
1992 VILLA PARK SHELL: Gasoline Service Stations  
1993 VILLA PARK SERVICE INC: Gasoline Service Stations, NEC  
1993 ST CHARLES & WESTMORE SHELL: Gasoline Service Stations  
1994 VILLA PARK SERVICE INC: Gasoline Service Stations, NEC  
1994 ALGON & ARL HTS SHELL: Gasoline Service Stations  
1994 ST CHARLES & WESTMORE SHELL: Gasoline Service Stations  
1995 ALGON & ARL HTS SHELL: Gasoline Service Stations  
1995 SAMRAJ INC: Gasoline Service Stations, NEC  
1996 ALGON & ARL HTS SHELL: Gasoline Service Stations  
1996 SAMRAJ INC: Gasoline Service Stations, NEC  
1997 SAMRAJ INC: Gasoline Service Stations, NEC  
1997 ALGON & ARL HTS SHELL: Gasoline Service Stations  
1998 SAMRAJ INC: Gasoline Service Stations, NEC  
1998 ALGON & ARL HTS SHELL: Gasoline Service Stations  
1999 ALGON & ARL HTS SHELL: Gasoline Service Stations  
1999 SAMRAJ INC: Gasoline Service Stations, NEC  
2000 SAMRAJ INC: Gasoline Service Stations, NEC  
2000 ALGON & ARL HTS SHELL: Gasoline Service Stations  
2001 ALGON & ARL HTS SHELL: Gasoline Service Stations  
2002 ALGON & ARL HTS SHELL: Gasoline Service Stations  
2003 ALGON & ARL HTS SHELL: Gasoline Service Stations  
2004 ALGON & ARL HTS SHELL: Gasoline Service Stations  
2010 SAMRAJ INC: Gasoline Service Stations, NEC  
2011 SAMRAJ INC: Gasoline Service Stations, NEC  
2012 SAMRAJ INC: Gasoline Service Stations, NEC  
2013 SAMRAJ INC: Gasoline Service Stations, NEC

- Continued on next page -

## Mapped Site Details

Target Property: EUCLID AVENUE  
VILLA PARK, IL 60181

### EDR Hist Auto

**EDR ID:** 1021862506      **DIST/DIR:** 0.188 East      **ELEVATION:** 673      **MAP ID:** F16

**NAME:** ALGON & ARL HTS SHELL  
**ADDRESS:** 401 E SAINT CHARLES RD  
VILLA PARK, IL 60181  
DUPAGE

2014 SAMRAJ INC: Gasoline Service Stations, NEC

### RCRA NonGen / NLR

**EDR ID:** 1000612089      **DIST/DIR:** 0.188 East      **ELEVATION:** 673      **MAP ID:** F17

**NAME:** SHELL OIL PRODUCTS US  
**ADDRESS:** 401 E ST CHARLES RD  
VILLA PARK, IL 60181  
DUPAGE

#### RCRA NonGen / NLR:

Date form received by agency: 08/28/2012

Facility name: SHELL OIL PRODUCTS US

Facility address: 401 E ST CHARLES RD

VILLA PARK, IL 60181

EPA ID: ILD984823070

Contact: Not reported

Contact address: Not reported

Not reported

Contact country: US

Contact telephone: 000-000-0000

Contact email: Not reported

EPA Region: 05

Classification: Non-Generator

Description: Handler: Non-Generators do not presently generate hazardous waste

#### Owner/Operator Summary:

Owner/operator name: TRUE NORTH ENERGY LLC

Owner/operator address: 5565 AIRPORT HWY

TOLEDO, OH 43615

Owner/operator country: US

Owner/operator telephone: Not reported

Owner/operator email: Not reported

Owner/operator fax: Not reported

Owner/operator extension: Not reported

- Continued on next page -

## Mapped Site Details

Target Property: EUCLID AVENUE  
VILLA PARK, IL 60181

RCRA NonGen / NLR

**EDR ID:** 1000612089      **DIST/DIR:** 0.188 East      **ELEVATION:** 673      **MAP ID:** F17

**NAME:** SHELL OIL PRODUCTS US

**ADDRESS:** 401 E ST CHARLES RD

VILLA PARK, IL 60181

DUPAGE

Legal status: Private

Owner/Operator Type: Owner

Owner/Op start date: 03/08/2010

Owner/Op end date: Not reported

Owner/operator name: TRUE NORTH ENERGY LLC

Owner/operator address: 5565 AIRPORT HWY

TOLEDO, OH 43615

Owner/operator country: US

Owner/operator telephone: Not reported

Owner/operator email: Not reported

Owner/operator fax: Not reported

Owner/operator extension: Not reported

Legal status: Private

Owner/Operator Type: Operator

Owner/Op start date: 03/08/2010

Owner/Op end date: Not reported

Handler Activities Summary:

U.S. importer of hazardous waste: No

Mixed waste (haz. and radioactive): No

Recycler of hazardous waste: No

Transporter of hazardous waste: No

Treater, storer or disposer of HW: No

Underground injection activity: No

On-site burner exemption: No

Furnace exemption: No

Used oil fuel burner: No

Used oil processor: No

User oil refiner: No

Used oil fuel marketer to burner: No

Used oil Specification marketer: No

Used oil transfer facility: No

Used oil transporter: No

Historical Generators:

Date form received by agency: 07/18/2002

Site name: VILLA PARK SHELL

Classification: Not a generator, verified

. Waste code: D000

. Waste name: Not Defined

- Continued on next page -

## Mapped Site Details

Target Property: EUCLID AVENUE  
VILLA PARK, IL 60181

### RCRA NonGen / NLR

**EDR ID:** 1000612089      **DIST/DIR:** 0.188 East      **ELEVATION:** 673      **MAP ID:** F17

**NAME:** SHELL OIL PRODUCTS US  
**ADDRESS:** 401 E ST CHARLES RD  
VILLA PARK, IL 60181  
DUPAGE

- . Waste code: D001
- . Waste name: IGNITABLE WASTE
  
- . Waste code: D008
- . Waste name: LEAD
  
- . Waste code: D018
- . Waste name: BENZENE
  
- . Waste code: D039
- . Waste name: TETRACHLOROETHYLENE

Date form received by agency: 04/29/1991  
Site name: VILLA PARK SHELL  
Classification: Small Quantity Generator

Violation Status: No violations found

### UST

**EDR ID:** U001135448      **DIST/DIR:** 0.188 East      **ELEVATION:** 673      **MAP ID:** F18

**NAME:** TRUE NORTH LOCATION 956  
**ADDRESS:** 401 E. ST. CHARLES RD.  
VILLA PARK, IL 60181  
DU PAGE

UST:  
Facility ID: 2021158  
Facility Status: ACTIVE  
Facility Type: SELF-SERVICE STATION  
Owner Id: U0035735  
Owner Name: True North Energy, LLC  
Owner Address: 10346 Brecksville Road  
Owner City,St,Zip: Brecksville, OH 44141

Tank Number: 1

- Continued on next page -

## Mapped Site Details

Target Property: EUCLID AVENUE  
VILLA PARK, IL 60181

UST

**EDR ID:** U001135448      **DIST/DIR:** 0.188 East      **ELEVATION:** 673      **MAP ID:** F18

**NAME:** TRUE NORTH LOCATION 956

**ADDRESS:** 401 E. ST. CHARLES RD.

VILLA PARK, IL 60181

DU PAGE

Tank Status: Exempt from registration  
Tank Capacity: 8000  
Tank Substance: Gasoline  
Last Used Date: 8/1/1987  
OSFM First Notify Date: 5/6/1986  
Red Tag Issue Date: Not reported  
Install Date: 1/1/1968  
Green Tag Decal: Q001675  
Green Tag Issue Date: 7/29/2015  
Green Tag Expire Date: 12/31/2017  
Fee Due: Not reported  
Motor Fuel Permit Inspection Date: 9/12/2017  
Motor Fuel Permit Expiration Date: 12/31/2019  
MOTOR FUEL TYPE: SelfSrv  
Pending Nov: Y  
IEMA: 08-1051, 97-0076, 97-0855  
Equipment Type: Not reported  
Equipment: Not reported  
Last Passing Date: Not reported  
Test Expire Date: Not reported

Tank Number: 2  
Tank Status: Exempt from registration  
Tank Capacity: 8000  
Tank Substance: Gasoline  
Last Used Date: 8/1/1987  
OSFM First Notify Date: 5/6/1986  
Red Tag Issue Date: Not reported  
Install Date: 1/1/1968  
Green Tag Decal: Q001675  
Green Tag Issue Date: 7/29/2015  
Green Tag Expire Date: 12/31/2017  
Fee Due: Not reported  
Motor Fuel Permit Inspection Date: 9/12/2017  
Motor Fuel Permit Expiration Date: 12/31/2019  
MOTOR FUEL TYPE: SelfSrv  
Pending Nov: Y  
IEMA: Not reported  
Equipment Type: Not reported  
Equipment: Not reported  
Last Passing Date: Not reported  
Test Expire Date: Not reported

- Continued on next page -

## Mapped Site Details

Target Property: EUCLID AVENUE  
VILLA PARK, IL 60181

UST

**EDR ID:** U001135448      **DIST/DIR:** 0.188 East      **ELEVATION:** 673      **MAP ID:** F18

**NAME:** TRUE NORTH LOCATION 956

**ADDRESS:** 401 E. ST. CHARLES RD.

VILLA PARK, IL 60181

DU PAGE

Tank Number: 3  
Tank Status: Exempt from registration  
Tank Capacity: 6000  
Tank Substance: Gasoline  
Last Used Date: 8/1/1987  
OSFM First Notify Date: 5/6/1986  
Red Tag Issue Date: Not reported  
Install Date: 1/1/1968  
Green Tag Decal: Q001675  
Green Tag Issue Date: 7/29/2015  
Green Tag Expire Date: 12/31/2017  
Fee Due: Not reported  
Motor Fuel Permit Inspection Date: 9/12/2017  
Motor Fuel Permit Expiration Date: 12/31/2019  
MOTOR FUEL TYPE: SelfSrv  
Pending Nov: Y  
IEMA: Not reported  
Equipment Type: Not reported  
Equipment: Not reported  
Last Passing Date: Not reported  
Test Expire Date: Not reported

Tank Number: 4  
Tank Status: Removed  
Tank Capacity: 550  
Tank Substance: Used Oil  
Last Used Date: Not reported  
OSFM First Notify Date: 5/6/1986  
Red Tag Issue Date: Not reported  
Install Date: 1/1/1968  
Green Tag Decal: Q001675  
Green Tag Issue Date: 7/29/2015  
Green Tag Expire Date: 12/31/2017  
Fee Due: \$0.00  
Motor Fuel Permit Inspection Date: 9/12/2017  
Motor Fuel Permit Expiration Date: 12/31/2019  
MOTOR FUEL TYPE: SelfSrv  
Pending Nov: Y  
IEMA: Not reported  
Equipment Type: Not reported  
Equipment: Not reported  
Last Passing Date: Not reported  
Test Expire Date: Not reported

- Continued on next page -

## Mapped Site Details

Target Property: EUCLID AVENUE  
VILLA PARK, IL 60181

UST

**EDR ID:** U001135448      **DIST/DIR:** 0.188 East      **ELEVATION:** 673      **MAP ID:** F18

**NAME:** TRUE NORTH LOCATION 956

**ADDRESS:** 401 E. ST. CHARLES RD.

VILLA PARK, IL 60181

DU PAGE

Tank Number: 5  
Tank Status: Currently in use  
Tank Capacity: 10000  
Tank Substance: Gasoline  
Last Used Date: Not reported  
OSFM First Notify Date: 7/29/1993  
Red Tag Issue Date: Not reported  
Install Date: 8/1/1987  
Green Tag Decal: Q001675  
Green Tag Issue Date: 7/29/2015  
Green Tag Expire Date: 12/31/2017  
Fee Due: \$0.00  
Motor Fuel Permit Inspection Date: 9/12/2017  
Motor Fuel Permit Expiration Date: 12/31/2019  
MOTOR FUEL TYPE: SelfSrv  
Pending Nov: Y  
IEMA: Not reported  
Equipment Type: Corrosion Prot - Piping  
Equipment: Fiberglass Non-Corrosive  
Last Passing Date: N/A  
Test Expire Date: N/A

Tank Number: 6  
Tank Status: Currently in use  
Tank Capacity: 10000  
Tank Substance: Gasoline  
Last Used Date: Not reported  
OSFM First Notify Date: 7/29/1993  
Red Tag Issue Date: Not reported  
Install Date: 8/1/1987  
Green Tag Decal: Q001675  
Green Tag Issue Date: 7/29/2015  
Green Tag Expire Date: 12/31/2017  
Fee Due: \$0.00  
Motor Fuel Permit Inspection Date: 9/12/2017  
Motor Fuel Permit Expiration Date: 12/31/2019  
MOTOR FUEL TYPE: SelfSrv  
Pending Nov: Y  
IEMA: Not reported  
Equipment Type: Corrosion Prot - Piping  
Equipment: Fiberglass Non-Corrosive  
Last Passing Date: N/A  
Test Expire Date: N/A

- Continued on next page -

## Mapped Site Details

Target Property: EUCLID AVENUE  
VILLA PARK, IL 60181

### UST

**EDR ID:** U001135448      **DIST/DIR:** 0.188 East      **ELEVATION:** 673      **MAP ID:** F18

**NAME:** TRUE NORTH LOCATION 956

**ADDRESS:** 401 E. ST. CHARLES RD.  
VILLA PARK, IL 60181  
DU PAGE

Tank Number: 7  
Tank Status: Currently in use  
Tank Capacity: 10000  
Tank Substance: Gasoline  
Last Used Date: Not reported  
OSFM First Notify Date: 7/29/1993  
Red Tag Issue Date: Not reported  
Install Date: 8/1/1987  
Green Tag Decal: Q001675  
Green Tag Issue Date: 7/29/2015  
Green Tag Expire Date: 12/31/2017  
Fee Due: \$0.00  
Motor Fuel Permit Inspection Date: 9/12/2017  
Motor Fuel Permit Expiration Date: 12/31/2019  
MOTOR FUEL TYPE: SelfSrv  
Pending Nov: Y  
IEMA: Not reported  
Equipment Type: Corrosion Prot - Piping  
Equipment: Fiberglass Non-Corrosive  
Last Passing Date: N/A  
Test Expire Date: N/A

### EDR Hist Cleaner

**EDR ID:** 1019929054      **DIST/DIR:** 0.196 SE      **ELEVATION:** 677      **MAP ID:** E19

**NAME:** ANGIES CLEANERS

**ADDRESS:** 54 S VILLA AVE  
VILLA PARK, IL 60181  
DUPAGE

EDR Hist Cleaner:

Year: Name: Type:  
1996 ANGIES CLEANERS: Drycleaning Plants, Except Rugs  
1997 ANGIES CLEANERS: Drycleaning Plants, Except Rugs

- Continued on next page -

## Mapped Site Details

Target Property: EUCLID AVENUE  
VILLA PARK, IL 60181

### EDR Hist Cleaner

**EDR ID:** 1019929054      **DIST/DIR:** 0.196 SE      **ELEVATION:** 677      **MAP ID:** E19

**NAME:** ANGIES CLEANERS

**ADDRESS:** 54 S VILLA AVE  
VILLA PARK, IL 60181  
DUPAGE

1998 ANGIES CLEANERS: Drycleaning Plants, Except Rugs  
1999 ANGIES CLEANERS: Drycleaning Plants, Except Rugs  
2000 ANGIES CLEANERS: Drycleaning Plants, Except Rugs  
2001 ANGIES CLEANERS: Drycleaning Plants, Except Rugs  
2002 ANGIES CLEANERS: Drycleaning Plants, Except Rugs  
2003 ANGIES CLEANERS: Drycleaning Plants, Except Rugs  
2004 ANGIES CLEANERS: Drycleaning Plants, Except Rugs  
2005 ANGIES CLEANERS: Drycleaning Plants, Except Rugs  
2006 ANGIES CLEANERS: Drycleaning Plants, Except Rugs  
2007 ANGIES CLEANERS: Drycleaning Plants, Except Rugs  
2008 ANGIES CLEANERS: Drycleaning Plants, Except Rugs  
2009 ANGIES CLEANERS: Drycleaning Plants, Except Rugs

### EDR Hist Cleaner

**EDR ID:** 1018878469      **DIST/DIR:** 0.216 SE      **ELEVATION:** 675      **MAP ID:** E20

**NAME:** DE MAR ENTERPRISES LTD\*

**ADDRESS:** 55 S VILLA AVE  
VILLA PARK, IL 60181  
DUPAGE

#### EDR Hist Cleaner:

Year: Name: Type:

1970 VILLA CLEANERS: Drycleaning Plants, Except Rugs  
1971 VILLA CLEANERS: Drycleaning Plants, Except Rugs  
1972 VILLA CLEANERS: Drycleaning Plants, Except Rugs  
1974 DE MAR ENTERPRISES LTD\*: Drycleaning Plants, Except Rugs  
1974 PARK BOULEVARD CLEANERS\*: Drycleaning Plants, Except Rugs  
1975 DE MAR ENTERPRISES LTD\*: Drycleaning Plants, Except Rugs  
1976 DE MAR ENTERPRISES LTD\*: Drycleaning Plants, Except Rugs  
1977 DE MAR ENTERPRISES LTD\*: Drycleaning Plants, Except Rugs  
1978 DE MAR ENTERPRISES LTD\*: Drycleaning Plants, Except Rugs  
1987 VILLA PARK CLEANERS & LAUNDRY: Laundry And Garment Services, NEC

## Mapped Site Details

Target Property: EUCLID AVENUE  
VILLA PARK, IL 60181

### RCRA-SQG

**EDR ID:** 1000275673      **DIST/DIR:** 0.217 SE      **ELEVATION:** 677      **MAP ID:** G21

**NAME:** VILLA PARK BODY SHOP INC

**ADDRESS:** 100 S VILLA AVE

VILLA PARK, IL 60181

DU PAGE

#### RCRA-SQG:

Date form received by agency: 06/10/1988

Facility name: VILLA PARK BODY SHOP INC

Facility address: 100 S VILLA AVE

VILLA PARK, IL 60181

EPA ID: ILD065816480

Contact: GEORGE RENTZ

Contact address: 100 S VILLA AVE

VILLA PARK, IL 60181

Contact country: US

Contact telephone: 312-530-2324

Contact email: Not reported

EPA Region: 05

Classification: Small Small Quantity Generator

Description: Handler: generates more than 100 and less than 1000 kg of hazardous waste during any calendar month and accumulates less than 6000 kg of hazardous waste at any time; or generates 100 kg or less of hazardous waste during any calendar month, and accumulates more than 1000 kg of hazardous waste at any time

#### Owner/Operator Summary:

Owner/operator name: RENTZ GEORGE AND RICHARD

Owner/operator address: ADDRESS NOT REPORTED

CITY NOT REPORTED, AK 99998

Owner/operator country: Not reported

Owner/operator telephone: 312-555-1212

Owner/operator email: Not reported

Owner/operator fax: Not reported

Owner/operator extension: Not reported

Legal status: Private

Owner/Operator Type: Owner

Owner/Op start date: Not reported

Owner/Op end date: Not reported

Owner/operator name: NAME NOT REPORTED

Owner/operator address: ADDRESS NOT REPORTED

CITY NOT REPORTED, AK 99998

Owner/operator country: Not reported

Owner/operator telephone: 312-555-1212

Owner/operator email: Not reported

Owner/operator fax: Not reported

Owner/operator extension: Not reported

Legal status: Private

Owner/Operator Type: Operator

- Continued on next page -

## Mapped Site Details

Target Property: EUCLID AVENUE  
VILLA PARK, IL 60181

RCRA-SQG

EDR ID: 1000275673      DIST/DIR: 0.217 SE      ELEVATION: 677      MAP ID: G21

**NAME:** VILLA PARK BODY SHOP INC

**ADDRESS:** 100 S VILLA AVE  
VILLA PARK, IL 60181  
DU PAGE

Owner/Op start date: Not reported  
Owner/Op end date: Not reported

**Handler Activities Summary:**

U.S. importer of hazardous waste: No  
Mixed waste (haz. and radioactive): No  
Recycler of hazardous waste: No  
Transporter of hazardous waste: No  
Treater, storer or disposer of HW: No  
Underground injection activity: No  
On-site burner exemption: No  
Furnace exemption: No  
Used oil fuel burner: No  
Used oil processor: No  
User oil refiner: No  
Used oil fuel marketer to burner: No  
Used oil Specification marketer: No  
Used oil transfer facility: No  
Used oil transporter: No

. Waste code: D000  
. Waste name: Not Defined

. Waste code: D001  
. Waste name: IGNITABLE WASTE

. Waste code: F003  
. Waste name: THE FOLLOWING SPENT NONHALOGENATED SOLVENTS: XYLENE, ACETONE, ETHYL ACETATE, ETHYL BENZENE, ETHYL ETHER, METHYL ISOBUTYL KETONE, N-BUTYL ALCOHOL, CYCLOHEXANONE, AND METHANOL; ALL SPENT SOLVENT MIXTURES/BLENDS CONTAINING, BEFORE USE, ONLY THE ABOVE SPENT NONHALOGENATED SOLVENTS; AND ALL SPENT SOLVENT MIXTURES/BLENDS CONTAINING, BEFORE USE, ONE OR MORE OF THE ABOVE NONHALOGENATED SOLVENTS, AND A TOTAL OF TEN PERCENT OR MORE (BY VOLUME) OF ONE OR MORE OF THOSE SOLVENTS LISTED IN F001, F002, F004, AND F005; AND STILL BOTTOMS FROM THE RECOVERY OF THESE SPENT SOLVENTS AND SPENT SOLVENT MIXTURES.

. Waste code: F005  
. Waste name: THE FOLLOWING SPENT NONHALOGENATED SOLVENTS: TOLUENE, METHYL ETHYL KETONE, CARBON DISULFIDE, ISOBUTANOL, PYRIDINE, BENZENE, 2-ETHOXYETHANOL, AND 2-NITROPROPANE; ALL SPENT SOLVENT MIXTURES/BLENDS CONTAINING, BEFORE USE, A TOTAL OF TEN PERCENT OR MORE (BY VOLUME) OF ONE OR MORE OF THE ABOVE NONHALOGENATED SOLVENTS OR THOSE SOLVENTS

- Continued on next page

## Mapped Site Details

Target Property: EUCLID AVENUE  
VILLA PARK, IL 60181

### RCRA-SQG

**EDR ID:** 1000275673      **DIST/DIR:** 0.217 SE      **ELEVATION:** 677      **MAP ID:** G21

**NAME:** VILLA PARK BODY SHOP INC  
**ADDRESS:** 100 S VILLA AVE  
VILLA PARK, IL 60181  
DU PAGE

LISTED IN F001, F002, OR F004; AND STILL BOTTOMS FROM THE RECOVERY OF THESE SPENT SOLVENTS AND SPENT SOLVENT MIXTURES.

Violation Status: No violations found

### LUST, SRP, RCRA NonGen / NLR

**EDR ID:** 1001232118      **DIST/DIR:** 0.233 West      **ELEVATION:** 690      **MAP ID:** H22

**NAME:** ALLEN SENIOR, WALTER  
**ADDRESS:** 40 E ST CHARLES RD  
VILLA PARK, IL 60181  
DU PAGE

LUST:  
Incident Num: 990392  
IL EPA Id: 430805125  
Product: Other Petroleum  
IEMA Date: 1999-02-18  
Project Manager: Davis  
Project Manager Phone: (217) 785-7492  
Email: Valerie.A.Davis@illinois.gov  
PRP Name: Walter Allen Sr., Estate  
PRP Contact: Walter Allen Jr.  
PRP Address: 822 South Villa Ave.  
PRP City,St,Zip: Villa Park, IL 60181  
PRP Phone: 6308348573  
Site Classification: Not reported  
Section 57.5(g) Letter: 732  
Date Section 57.5(g) Letter: 2000-01-20  
Non LUST Determination Letter: Not reported  
20 Report Received: 1999-03-10  
45 Report Received: 1999-04-07  
NFA/NFR Letter: Not reported  
NFR Date Recorded: Not reported

- Continued on next page -

## Mapped Site Details

Target Property: EUCLID AVENUE  
VILLA PARK, IL 60181

LUST, SRP, RCRA NonGen / NLR

**EDR ID:** 1001232118      **DIST/DIR:** 0.233 West      **ELEVATION:** 690      **MAP ID:** H22

**NAME:** ALLEN SENIOR, WALTER

**ADDRESS:** 40 E ST CHARLES RD  
VILLA PARK, IL 60181  
DU PAGE

**SRP:**

IL EPA Id: 0430805125

US EPA Id: ILR000059592

Longitude: -87.977195

Latitude: 41.890125

Contact Name: Edward Garvey

Contact Address: 2800 South Finley Road

Contact City,St,Zip: Downers Grove, IL 60515

Date Enrolled: 07/06/1999

Point Of Contact: James E. Huff, P.E.

Consultant Company: Huff & Huff, Inc.

Consultant Address: 512 West Burlington Avenue

Consultant City,St,Zip: LaGrange, IL 60525

Proj Mgr Assigned: Clayton Bloome

Sec. 4 Letter Date: Not reported

Active: No

Remediation Applicant Co: West Suburban Bank

Remediation Applicant Name: Edward Garvey

Remediation Applicant Company: West Suburban Bank

Remediation Applicant Address: 2800 South Finley Road

Remediation Applicant City,St,Zip: Downers Grove, IL 60615

Illinois EPA: 0430805125

Site Name: Walter Allen, Sr.

NFR Letter: 2000-07-13

NFR Letter Date Recorded: 2000-08-14

Comprehensive/Focused: Focused

Worker Caution: No

Acres: 0.59

Land Use: Residential or Industrial/Commercial

Ground Water Use Restriction: No

Highway Authority Agreement: No

Ordinance: No

Industrial - Commercial: No

Slab on Grade: No

BCT: No

Building Slab: No

Asphalt Used: No

Concrete Used: No

Clean Soil 3ft: No

Clean Soil 10ft: No

Alternate Barrier: No

- Continued on next page -

## Mapped Site Details

Target Property: EUCLID AVENUE  
VILLA PARK, IL 60181

LUST, SRP, RCRA NonGen / NLR

**EDR ID:** 1001232118      **DIST/DIR:** 0.233 West      **ELEVATION:** 690      **MAP ID:** H22

**NAME:** ALLEN SENIOR, WALTER

**ADDRESS:** 40 E ST CHARLES RD

VILLA PARK, IL 60181

DU PAGE

[Click here for IL SRP:](#)

RCRA NonGen / NLR:

Date form received by agency: 11/01/2007

Facility name: ALLEN WALTER SENIOR

Facility address: 40 E ST CHARLES RD

VILLA PARK, IL 60181

EPA ID: ILR000059592

Contact: ENV COORDINATOR

Contact address: Not reported

Not reported

Contact country: US

Contact telephone: 708-579-5940

Contact email: Not reported

EPA Region: 05

Classification: Non-Generator

Description: Handler: Non-Generators do not presently generate hazardous waste

Owner/Operator Summary:

Owner/operator name: ALLEN WALTER L ST

Owner/operator address: 822 S VILLA AVE

VILLA PARK, IL 60181

Owner/operator country: Not reported

Owner/operator telephone: 630-834-8573

Owner/operator email: Not reported

Owner/operator fax: Not reported

Owner/operator extension: Not reported

Legal status: Private

Owner/Operator Type: Owner

Owner/Op start date: Not reported

Owner/Op end date: Not reported

Handler Activities Summary:

U.S. importer of hazardous waste: No

Mixed waste (haz. and radioactive): No

Recycler of hazardous waste: No

Transporter of hazardous waste: No

Treater, storer or disposer of HW: No

Underground injection activity: No

On-site burner exemption: No

Furnace exemption: No

Used oil fuel burner: No

Used oil processor: No

- Continued on next page -

## Mapped Site Details

Target Property: EUCLID AVENUE  
VILLA PARK, IL 60181

### LUST, SRP, RCRA NonGen / NLR

**EDR ID:** 1001232118      **DIST/DIR:** 0.233 West      **ELEVATION:** 690      **MAP ID:** H22

**NAME:** ALLEN SENIOR, WALTER  
**ADDRESS:** 40 E ST CHARLES RD  
VILLA PARK, IL 60181  
DU PAGE

User oil refiner: No  
Used oil fuel marketer to burner: No  
Used oil Specification marketer: No  
Used oil transfer facility: No  
Used oil transporter: No

Historical Generators:  
Date form received by agency: 12/14/1998  
Site name: ALLEN WALTER SENIOR  
Classification: Large Quantity Generator

. Waste code: D001  
. Waste name: IGNITABLE WASTE

Violation Status: No violations found

### LUST, UST

**EDR ID:** U004051878      **DIST/DIR:** 0.234 SSE      **ELEVATION:** 679      **MAP ID:** 23

**NAME:** KENILWORTH PARK TOWNHOMES  
**ADDRESS:** 260 EAST KENILWORTH AVENUE  
VILLA PARK, IL 60181  
DU PAGE

LUST:  
Incident Num: 20060530  
IL EPA Id: 430805168  
Product: Other Petroleum  
IEMA Date: 2006-05-04  
Project Manager: Harlow  
Project Manager Phone: Not reported  
Email: Not reported  
PRP Name: New Urban Communities  
PRP Contact: Tim Davis  
PRP Address: 99 South Villa Avenue  
PRP City,St,Zip: Villa Park, IL 60181

- Continued on next page -

## Mapped Site Details

Target Property: EUCLID AVENUE  
VILLA PARK, IL 60181

LUST, UST

**EDR ID:** U004051878      **DIST/DIR:** 0.234 SSE      **ELEVATION:** 679      **MAP ID:** 23

**NAME:** KENILWORTH PARK TOWNHOMES

**ADDRESS:** 260 EAST KENILWORTH AVENUE

VILLA PARK, IL 60181

DU PAGE

PRP Phone: 6306262017

Site Classification: Not reported

Section 57.5(g) Letter: 734

Date Section 57.5(g) Letter: Not reported

Non LUST Determination Letter: Not reported

20 Report Received: 2006-05-19

45 Report Received: 2006-07-11

NFA/NFR Letter: 2006-09-05

NFR Date Recorded: 2006-10-05

UST:

Facility ID: 2043211

Facility Status: EXEMPT

Facility Type: NONE

Owner Id: U0033356

Owner Name: New Urban Communities

Owner Address: 99 South Villa Avenue

Owner City,St,Zip: Villa Park, IL 60181

Tank Number: 1

Tank Status: Exempt from registration

Tank Capacity: 3000

Tank Substance: Heating Oil

Last Used Date: 12/31/1973

OSFM First Notify Date: Not reported

Red Tag Issue Date: Not reported

Install Date: Not reported

Green Tag Decal: Not reported

Green Tag Issue Date: Not reported

Green Tag Expire Date: Not reported

Fee Due: Not reported

Motor Fuel Permit Inspection Date: Not reported

Motor Fuel Permit Expiration Date: Not reported

MOTOR FUEL TYPE: Not reported

Pending Nov: N

IEMA: 06-0530

Equipment Type: Not reported

Equipment: Not reported

Last Passing Date: Not reported

Test Expire Date: Not reported

Tank Number: 2

Tank Status: Exempt from registration

- Continued on next page -

## Mapped Site Details

Target Property: EUCLID AVENUE  
VILLA PARK, IL 60181

LUST, UST

**EDR ID:** U004051878      **DIST/DIR:** 0.234 SSE      **ELEVATION:** 679      **MAP ID:** 23

**NAME:** KENILWORTH PARK TOWNHOMES  
**ADDRESS:** 260 EAST KENILWORTH AVENUE  
VILLA PARK, IL 60181  
DU PAGE

Tank Capacity: 1000  
Tank Substance: Heating Oil  
Last Used Date: 12/31/1973  
OSFM First Notify Date: Not reported  
Red Tag Issue Date: Not reported  
Install Date: Not reported  
Green Tag Decal: Not reported  
Green Tag Issue Date: Not reported  
Green Tag Expire Date: Not reported  
Fee Due: Not reported  
Motor Fuel Permit Inspection Date: Not reported  
Motor Fuel Permit Expiration Date: Not reported  
MOTOR FUEL TYPE: Not reported  
Pending Nov: N  
IEMA: Not reported  
Equipment Type: Not reported  
Equipment: Not reported  
Last Passing Date: Not reported  
Test Expire Date: Not reported

LUST

**EDR ID:** S104524477      **DIST/DIR:** 0.240 SE      **ELEVATION:** 676      **MAP ID:** G24

**NAME:** RUGAARD, PRESTON  
**ADDRESS:** 110 SOUTH VILLA AVE.  
VILLA PARK, IL 60181  
DU PAGE

LUST:  
Incident Num: 922860  
IL EPA Id: 430805094  
Product: Non-Petroleum Product  
IEMA Date: 1992-10-12  
Project Manager: NOT ASSIGNED  
Project Manager Phone: Not reported

- Continued on next page -

## Mapped Site Details

Target Property: EUCLID AVENUE  
VILLA PARK, IL 60181

### LUST

**EDR ID:** S104524477      **DIST/DIR:** 0.240 SE      **ELEVATION:** 676      **MAP ID:** G24

**NAME:** RUGAARD, PRESTON  
**ADDRESS:** 110 SOUTH VILLA AVE.  
VILLA PARK, IL 60181  
DU PAGE

Email: Not reported  
PRP Name: Preston Rugaard  
PRP Contact: Not reported  
PRP Address: 54 East St. Charles Rd.  
PRP City,St,Zip: Villa Park, IL 60181  
PRP Phone: Not reported  
Site Classification: Not reported  
Section 57.5(g) Letter: 731  
Date Section 57.5(g) Letter: Not reported  
Non LUST Determination Letter: Not reported  
20 Report Received: 1993-03-19  
45 Report Received: Not reported  
NFA/NFR Letter: Not reported  
NFR Date Recorded: Not reported

### UST

**EDR ID:** U001135452      **DIST/DIR:** 0.240 SE      **ELEVATION:** 676      **MAP ID:** G25

**NAME:** VILLA PARK MATERIAL CO  
**ADDRESS:** 110 S VILLA AVE  
VILLA PARK, IL 60181  
DU PAGE

UST:  
Facility ID: 2019073  
Facility Status: EXEMPT  
Facility Type: PETROLEUM DISTRIBUTOR  
Owner Id: U0015733  
Owner Name: Villa Park Material Co  
Owner Address: 110 S Villa Ave  
Owner City,St,Zip: Villa Park, IL 60181

Tank Number: 1  
Tank Status: Exempt from registration  
Tank Capacity: 1000

- Continued on next page -

## Mapped Site Details

Target Property: EUCLID AVENUE  
VILLA PARK, IL 60181

UST

**EDR ID:** U001135452      **DIST/DIR:** 0.240 SE      **ELEVATION:** 676      **MAP ID:** G25

**NAME:** VILLA PARK MATERIAL CO  
**ADDRESS:** 110 S VILLA AVE  
VILLA PARK, IL 60181  
DU PAGE

Tank Substance: Not reported  
Last Used Date: 5/1/1982  
OSFM First Notify Date: 4/2/1986  
Red Tag Issue Date: Not reported  
Install Date: 1/1/1962  
Green Tag Decal: Not reported  
Green Tag Issue Date: Not reported  
Green Tag Expire Date: Not reported  
Fee Due: Not reported  
Motor Fuel Permit Inspection Date: Not reported  
Motor Fuel Permit Expiration Date: Not reported  
MOTOR FUEL TYPE: Not reported  
Pending Nov: N  
IEMA: Not reported  
Equipment Type: Not reported  
Equipment: Not reported  
Last Passing Date: Not reported  
Test Expire Date: Not reported

UST

**EDR ID:** U003669413      **DIST/DIR:** 0.245 East      **ELEVATION:** 672      **MAP ID:** I26

**NAME:** OAKFIELD FORD INC  
**ADDRESS:** 443 E ST CHARLES RD  
VILLA PARK, IL 60181  
DU PAGE

UST:  
Facility ID: 2037175  
Facility Status: CLOSED  
Facility Type: AUTO DEALER  
Owner Id: U0027340  
Owner Name: Oakfield Ford Inc  
Owner Address: 443 E St Charles Rd  
Owner City,St,Zip: Villa Park, IL 60181

- Continued on next page -

## Mapped Site Details

Target Property: EUCLID AVENUE  
VILLA PARK, IL 60181

UST

**EDR ID:** U003669413      **DIST/DIR:** 0.245 East      **ELEVATION:** 672      **MAP ID:** 126

**NAME:** OAKFIELD FORD INC  
**ADDRESS:** 443 E ST CHARLES RD  
VILLA PARK, IL 60181  
DU PAGE

Tank Number: 1  
Tank Status: Removed  
Tank Capacity: 4000  
Tank Substance: Gasoline  
Last Used Date: 12/1/1976  
OSFM First Notify Date: 6/17/1998  
Red Tag Issue Date: Not reported  
Install Date: 1/1/1945  
Green Tag Decal: Not reported  
Green Tag Issue Date: Not reported  
Green Tag Expire Date: Not reported  
Fee Due: \$0.00  
Motor Fuel Permit Inspection Date: Not reported  
Motor Fuel Permit Expiration Date: Not reported  
MOTOR FUEL TYPE: Not reported  
Pending Nov: N  
IEMA: Not reported  
Equipment Type: Not reported  
Equipment: Not reported  
Last Passing Date: Not reported  
Test Expire Date: Not reported

Tank Number: 2  
Tank Status: Removed  
Tank Capacity: 550  
Tank Substance: Used Oil  
Last Used Date: 2/7/1988  
OSFM First Notify Date: 6/17/1998  
Red Tag Issue Date: Not reported  
Install Date: 1/1/1986  
Green Tag Decal: Not reported  
Green Tag Issue Date: Not reported  
Green Tag Expire Date: Not reported  
Fee Due: \$0.00  
Motor Fuel Permit Inspection Date: Not reported  
Motor Fuel Permit Expiration Date: Not reported  
MOTOR FUEL TYPE: Not reported  
Pending Nov: N  
IEMA: Not reported  
Equipment Type: Not reported  
Equipment: Not reported  
Last Passing Date: Not reported  
Test Expire Date: Not reported

- Continued on next page -

## Mapped Site Details

Target Property: EUCLID AVENUE  
VILLA PARK, IL 60181

UST

**EDR ID:** U003669413      **DIST/DIR:** 0.245 East      **ELEVATION:** 672      **MAP ID:** 126

**NAME:** OAKFIELD FORD INC  
**ADDRESS:** 443 E ST CHARLES RD  
VILLA PARK, IL 60181  
DU PAGE

Tank Number: 3  
Tank Status: Removed  
Tank Capacity: 550  
Tank Substance: Used Oil  
Last Used Date: 2/7/1988  
OSFM First Notify Date: 6/17/1998  
Red Tag Issue Date: Not reported  
Install Date: 1/1/1986  
Green Tag Decal: Not reported  
Green Tag Issue Date: Not reported  
Green Tag Expire Date: Not reported  
Fee Due: \$0.00  
Motor Fuel Permit Inspection Date: Not reported  
Motor Fuel Permit Expiration Date: Not reported  
MOTOR FUEL TYPE: Not reported  
Pending Nov: N  
IEMA: Not reported  
Equipment Type: Not reported  
Equipment: Not reported  
Last Passing Date: Not reported  
Test Expire Date: Not reported

Tank Number: 4  
Tank Status: Removed  
Tank Capacity: 550  
Tank Substance: Used Oil  
Last Used Date: 2/7/1988  
OSFM First Notify Date: 6/17/1998  
Red Tag Issue Date: Not reported  
Install Date: 1/1/1986  
Green Tag Decal: Not reported  
Green Tag Issue Date: Not reported  
Green Tag Expire Date: Not reported  
Fee Due: \$0.00  
Motor Fuel Permit Inspection Date: Not reported  
Motor Fuel Permit Expiration Date: Not reported  
MOTOR FUEL TYPE: Not reported  
Pending Nov: N  
IEMA: Not reported  
Equipment Type: Not reported  
Equipment: Not reported  
Last Passing Date: Not reported  
Test Expire Date: Not reported

- Continued on next page -

## Mapped Site Details

Target Property: EUCLID AVENUE  
VILLA PARK, IL 60181

### UST

**EDR ID:** U003669413      **DIST/DIR:** 0.245 East      **ELEVATION:** 672      **MAP ID:** I26

**NAME:** OAKFIELD FORD INC  
**ADDRESS:** 443 E ST CHARLES RD  
VILLA PARK, IL 60181  
DU PAGE

Tank Number: 5  
Tank Status: Removed  
Tank Capacity: 4000  
Tank Substance: Gasoline  
Last Used Date: 1/1/1976  
OSFM First Notify Date: 8/13/1998  
Red Tag Issue Date: Not reported  
Install Date: 1/1/1945  
Green Tag Decal: Not reported  
Green Tag Issue Date: Not reported  
Green Tag Expire Date: Not reported  
Fee Due: \$0.00  
Motor Fuel Permit Inspection Date: Not reported  
Motor Fuel Permit Expiration Date: Not reported  
MOTOR FUEL TYPE: Not reported  
Pending Nov: N  
IEMA: Not reported  
Equipment Type: Not reported  
Equipment: Not reported  
Last Passing Date: Not reported  
Test Expire Date: Not reported

### RCRA-SQG, LUST

**EDR ID:** 1000612027      **DIST/DIR:** 0.245 East      **ELEVATION:** 672      **MAP ID:** I27

**NAME:** MCC MOTOR CYCLE CENTER INC  
**ADDRESS:** 443 E ST CHARLES RD  
VILLA PARK, IL 60181  
DU PAGE

RCRA-SQG:  
Date form received by agency: 04/25/1991  
Facility name: OAKFIELD FORD  
Facility address: 443 E ST CHARLES RD  
VILLA PARK, IL 60181

- Continued on next page -

## Mapped Site Details

Target Property: EUCLID AVENUE  
VILLA PARK, IL 60181

RCRA-SQG, LUST

**EDR ID:** 1000612027      **DIST/DIR:** 0.245 East      **ELEVATION:** 672      **MAP ID:** 127

**NAME:** MCC MOTOR CYCLE CENTER INC

**ADDRESS:** 443 E ST CHARLES RD

VILLA PARK, IL 60181

DU PAGE

EPA ID: ILD984822452

Contact: MICHAEL MOESE

Contact address: 443 E ST CHARLES RD

VILLA PARK, IL 60181

Contact country: US

Contact telephone: 708-534-7600

Contact email: Not reported

EPA Region: 05

Classification: Small Small Quantity Generator

Description: Handler: generates more than 100 and less than 1000 kg of hazardous waste during any calendar month and accumulates less than 6000 kg of hazardous waste at any time; or generates 100 kg or less of hazardous waste during any calendar month, and accumulates more than 1000 kg of hazardous waste at any time

### Owner/Operator Summary:

Owner/operator name: OAKFORD FORD CO

Owner/operator address: Not reported  
Not reported

Owner/operator country: Not reported

Owner/operator telephone: Not reported

Owner/operator email: Not reported

Owner/operator fax: Not reported

Owner/operator extension: Not reported

Legal status: Private

Owner/Operator Type: Owner

Owner/Op start date: Not reported

Owner/Op end date: Not reported

### Handler Activities Summary:

U.S. importer of hazardous waste: No

Mixed waste (haz. and radioactive): No

Recycler of hazardous waste: No

Transporter of hazardous waste: No

Treater, storer or disposer of HW: No

Underground injection activity: No

On-site burner exemption: No

Furnace exemption: No

Used oil fuel burner: No

Used oil processor: No

User oil refiner: No

Used oil fuel marketer to burner: No

Used oil Specification marketer: No

- Continued on next page -

## Mapped Site Details

Target Property: EUCLID AVENUE  
VILLA PARK, IL 60181

### RCRA-SQG, LUST

**EDR ID:** 1000612027      **DIST/DIR:** 0.245 East      **ELEVATION:** 672      **MAP ID:** I27

**NAME:** MCC MOTOR CYCLE CENTER INC

**ADDRESS:** 443 E ST CHARLES RD

VILLA PARK, IL 60181

DU PAGE

Used oil transfer facility: No

Used oil transporter: No

- . Waste code: D001
- . Waste name: IGNITABLE WASTE
  
- . Waste code: D008
- . Waste name: LEAD

Violation Status: No violations found

#### LUST:

Incident Num: 981438

IL EPA Id: 430805058

Product: Gasoline, Used Oil

IEMA Date: 1998-06-15

Project Manager: Davis

Project Manager Phone: (217) 785-7492

Email: Valerie.A.Davis@illinois.gov

PRP Name: Oakfield Ford

PRP Contact: Jack Cronan

PRP Address: 443 East St. Charles Rd.

PRP City,St,Zip: Villa Park, IL 60181

PRP Phone: 6308347600

Site Classification: Not reported

Section 57.5(g) Letter: 732

Date Section 57.5(g) Letter: Not reported

Non LUST Determination Letter: Not reported

20 Report Received: 1998-07-01

45 Report Received: 1998-09-04

NFA/NFR Letter: 1998-09-29

NFR Date Recorded: 1998-10-30

## Mapped Site Details

Target Property: EUCLID AVENUE  
VILLA PARK, IL 60181

### RCRA-SQG

**EDR ID:** 1000346703      **DIST/DIR:** 0.249 West      **ELEVATION:** 693      **MAP ID:** H28

**NAME:** JS PETER PAN CLEANERS

**ADDRESS:** 37 E ST CHARLES RD

VILLA PARK, IL 60181

DUPAGE

#### RCRA-SQG:

Date form received by agency: 05/08/1986

Facility name: JS PETER PAN CLEANERS

Facility address: 37 E ST CHARLES RD

VILLA PARK, IL 60181

EPA ID: ILD051054476

Contact: DAVID HONG

Contact address: 37 E ST CHARLES RD

VILLA PARK, IL 60181

Contact country: US

Contact telephone: 312-530-2123

Contact email: Not reported

EPA Region: 05

Classification: Small Small Quantity Generator

Description: Handler: generates more than 100 and less than 1000 kg of hazardous waste during any calendar month and accumulates less than 6000 kg of hazardous waste at any time; or generates 100 kg or less of hazardous waste during any calendar month, and accumulates more than 1000 kg of hazardous waste at any time

#### Owner/Operator Summary:

Owner/operator name: HONG DAVID

Owner/operator address: ADDRESS NOT REPORTED

CITY NOT REPORTED, AK 99998

Owner/operator country: Not reported

Owner/operator telephone: 312-555-1212

Owner/operator email: Not reported

Owner/operator fax: Not reported

Owner/operator extension: Not reported

Legal status: Private

Owner/Operator Type: Owner

Owner/Op start date: Not reported

Owner/Op end date: Not reported

Owner/operator name: NAME NOT REPORTED

Owner/operator address: ADDRESS NOT REPORTED

CITY NOT REPORTED, AK 99998

Owner/operator country: Not reported

Owner/operator telephone: 312-555-1212

Owner/operator email: Not reported

Owner/operator fax: Not reported

Owner/operator extension: Not reported

Legal status: Private

Owner/Operator Type: Operator

- Continued on next page -

## Mapped Site Details

Target Property: EUCLID AVENUE  
VILLA PARK, IL 60181

### RCRA-SQG

**EDR ID:** 1000346703      **DIST/DIR:** 0.249 West      **ELEVATION:** 693      **MAP ID:** H28

**NAME:** JS PETER PAN CLEANERS

**ADDRESS:** 37 E ST CHARLES RD

VILLA PARK, IL 60181

DUPAGE

Owner/Op start date: Not reported

Owner/Op end date: Not reported

**Handler Activities Summary:**

U.S. importer of hazardous waste: No

Mixed waste (haz. and radioactive): No

Recycler of hazardous waste: No

Transporter of hazardous waste: No

Treater, storer or disposer of HW: No

Underground injection activity: No

On-site burner exemption: No

Furnace exemption: No

Used oil fuel burner: No

Used oil processor: No

User oil refiner: No

Used oil fuel marketer to burner: No

Used oil Specification marketer: No

Used oil transfer facility: No

Used oil transporter: No

. Waste code: F002

. Waste name: THE FOLLOWING SPENT HALOGENATED SOLVENTS: TETRACHLOROETHYLENE, METHYLENE CHLORIDE, TRICHLOROETHYLENE, 1,1,1-TRICHLOROETHANE, CHLOROBENZENE, 1,1,2-TRICHLORO-1,2,2-TRIFLUOROETHANE, ORTHO-DICHLOROBENZENE, TRICHLOROFLUOROMETHANE, AND 1,1,2, TRICHLOROETHANE; ALL SPENT SOLVENT MIXTURES/BLENDS CONTAINING, BEFORE USE, A TOTAL OF TEN PERCENT OR MORE (BY VOLUME) OF ONE OR MORE OF THE ABOVE HALOGENATED SOLVENTS OR THOSE SOLVENTS LISTED IN F001, F004, AND F005; AND STILL BOTTOMS FROM THE RECOVERY OF THESE SPENT SOLVENTS AND SPENT SOLVENT MIXTURES.

Violation Status: No violations found

## Mapped Site Details

Target Property: EUCLID AVENUE  
VILLA PARK, IL 60181

### EDR Hist Cleaner

**EDR ID:** 1020015927      **DIST/DIR:** 0.249 West      **ELEVATION:** 693      **MAP ID:** H29

**NAME:** JS PETER PAN CLEANERS

**ADDRESS:** 37 E ST CHARLES RD

VILLA PARK, IL 60181

DUPAGE

#### EDR Hist Cleaner:

Year:	Name:	Type:
1971	PETER PAN CLEANERS INC:	Drycleaning Plants, Except Rugs
1972	PETER PAN CLEANERS INC:	Drycleaning Plants, Except Rugs
1973	PETER PAN CLEANERS INC:	Drycleaning Plants, Except Rugs
1974	PETER PAN CLEANERS INC:	Drycleaning Plants, Except Rugs
1977	PETER PAN CLEANERS INC:	Drycleaning Plants, Except Rugs
1978	PETER PAN CLEANERS INC:	Drycleaning Plants, Except Rugs
1979	PETER PAN CLEANERS INC:	Drycleaning Plants, Except Rugs
1980	PETER PAN CLEANERS INC:	Drycleaning Plants, Except Rugs
1982	JS PETER PAN CLEANERS:	Drycleaning Plants, Except Rugs
1983	JS PETER PAN CLEANERS:	Drycleaning Plants, Except Rugs
1985	JS PETER PAN CLEANERS:	Drycleaning Plants, Except Rugs
1989	JS PETER PAN CLEANERS:	Drycleaning Plants, Except Rugs
1990	JS PETER PAN CLEANERS:	Drycleaning Plants, Except Rugs
1991	HONGS ENTERPRISES:	Drycleaning Plants, Except Rugs
1992	HONGS ENTERPRISES:	Drycleaning Plants, Except Rugs
1993	HONGS ENTERPRISES:	Drycleaning Plants, Except Rugs
1994	HONGS ENTERPRISES:	Drycleaning Plants, Except Rugs
1995	HONGS ENTERPRISES INC:	Drycleaning Plants, Except Rugs
1996	HONGS ENTERPRISES INC:	Drycleaning Plants, Except Rugs
1997	HONGS ENTERPRISES INC:	Drycleaning Plants, Except Rugs
2005	BUSY BEE CLEANERS:	Drycleaning Plants, Except Rugs
2006	BUSY BEE CLEANERS:	Drycleaning Plants, Except Rugs
2006	HONGS ENTERPRISES INC:	Drycleaning Plants, Except Rugs
2007	HONGS ENTERPRISES INC:	Drycleaning Plants, Except Rugs
2007	BUSY BEE CLEANERS:	Drycleaning Plants, Except Rugs
2008	BUSY BEE CLEANERS:	Drycleaning Plants, Except Rugs
2008	HONGS ENTERPRISES INC:	Drycleaning Plants, Except Rugs
2009	BUSY BEE CLEANERS:	Drycleaning Plants, Except Rugs
2010	BUSY BEE CLEANERS:	Drycleaning Plants, Except Rugs

Count: 0 records.

ORPHAN SUMMARY

<u>City</u>	<u>EDR ID</u>	<u>Site Name</u>	<u>Site Address</u>	<u>Zip</u>	<u>Database(s)</u>
NO SITES FOUND					

# RECORDS SEARCHED / DATA CURRENCY TRACKING

St	Acronym	Full Name	Gov Date	Arvl Date	Active Date	Last FDR Contact
IL	AIRS	Air Inventory Listing	12/31/2016	04/27/2017	09/18/2017	12/28/2017
IL	AST	Above Ground Storage Tanks	10/06/2017	11/17/2017	12/04/2017	11/14/2017
IL	BOL	Bureau of Land Inventory Database	09/14/2017	12/01/2017	12/04/2017	11/21/2017
IL	BROWNFIELDS	Redevelopment Assessment Database	10/23/2017	10/24/2017	12/04/2017	10/24/2017
IL	BROWNFIELDS	Municipal Brownfields Redevelopment Grant Program Project De	02/11/2010	07/31/2014	09/08/2014	10/27/2017
IL	CCDD	Clean Construction or Demolition Debris	05/23/2017	07/12/2017	09/20/2017	01/04/2018
IL	CDL	Meth Drug Lab Site Listing	10/11/2017	10/17/2017	12/04/2017	01/04/2018
IL	CHICAGO ENV	Environmental Records Dataset	09/06/2017	09/20/2017	10/11/2017	12/19/2017
IL	COAL ASH	Coal Ash Site Listing	10/01/2011	03/09/2012	04/10/2012	12/01/2017
IL	DRYCLEANERS	Illinois Licensed Drycleaners	11/19/2017	11/20/2017	12/04/2017	11/20/2017
IL	ENG CONTROLS	Sites with Engineering Controls	08/28/2017	10/03/2017	12/04/2017	01/03/2018
IL	Financial Assurance	Financial Assurance Information Listing	09/14/2017	11/21/2017	12/04/2017	11/14/2017
IL	HWAR	Hazard Waste Annual Report	12/31/2015	01/25/2017	02/09/2017	01/04/2018
IL	IEMA SPILLS	Illinois Emergency Management Agency Spills	10/30/2017	11/01/2017	12/05/2017	11/01/2017
IL	IL NIPC	Solid Waste Landfill Inventory	08/01/1988	08/01/1994	08/12/1994	05/23/2006
IL	IMPDMENT	Surface Impoundment Inventory	12/31/1980	03/08/2002	06/03/2002	02/20/2002
IL	Inst Control	Institutional Controls	08/28/2017	10/03/2017	12/04/2017	01/03/2018
IL	LF SPECIAL WASTE	Special Waste Site List	01/01/1990	06/17/2009	07/15/2009	06/10/2009
IL	LF WMRC	Waste Management & Research Center Landfill Database	12/31/2001	10/06/2006	11/06/2006	09/18/2009
IL	LUST	Leaking Underground Storage Tank Sites	10/23/2017	10/24/2017	12/04/2017	10/24/2017
IL	LUST TRUST	Underground Storage Tank Fund Payment Priority List	06/06/2016	07/27/2016	10/18/2016	10/27/2017
IL	NPDES	A Listing of Active Permits	04/16/2014	04/18/2014	05/20/2014	12/26/2017
IL	PIMW	Potentially Infectious Medical Waste	09/18/2017	09/21/2017	10/11/2017	12/18/2017
IL	RGA HWS	Recovered Government Archive State Hazardous Waste Facilitie	07/01/2013	12/30/2013	06/01/2012	06/01/2012
IL	RGA LF	Recovered Government Archive Solid Waste Facilities List	07/01/2013	01/10/2014	06/01/2012	06/01/2012
IL	RGA LUST	Recovered Government Archive Leaking Underground Storage Tan	07/01/2013	12/30/2013	06/01/2012	06/01/2012
IL	SPILLS	State spills	09/18/2017	11/03/2017	12/04/2017	01/04/2018
IL	SPILLS 90	SPILLS90 data from FirstSearch	07/18/2012	01/03/2013	03/15/2013	01/03/2013
IL	SRP	Site Remediation Program Database	08/28/2017	10/03/2017	12/04/2017	01/03/2018
IL	SSU	State Sites Unit Listing	06/09/2015	07/29/2015	09/01/2015	10/23/2017
IL	SWF/LF	Available Disposal for Solid Waste in Illinois - Solid Waste	12/31/2016	08/03/2017	09/19/2017	10/27/2017
IL	TIER 2	Tier 2 Information Listing	12/31/2016	08/17/2017	10/11/2017	11/08/2017
IL	UIC	Underground Injection Wells	11/21/2017	11/21/2017	12/05/2017	11/14/2017
IL	UST	Underground Storage Tank Facility List	10/24/2017	10/25/2017	12/08/2017	10/25/2017
US	2020 COR ACTION	2020 Corrective Action Program List	04/22/2013	03/03/2015	03/09/2015	11/09/2017
US	BRS	Biennial Reporting System	12/31/2015	02/22/2017	09/28/2017	11/20/2017
US	COAL ASH DOE	Steam-Electric Plant Operation Data	12/31/2005	08/07/2009	10/22/2009	12/05/2017
US	COAL ASH EPA	Coal Combustion Residues Surface Impoundments List	07/01/2014	09/10/2014	10/20/2014	12/08/2017
US	CONSENT	Superfund (CERCLA) Consent Decrees	09/30/2017	11/10/2017	01/12/2018	01/04/2018
US	CORRACTS	Corrective Action Report	09/13/2017	09/26/2017	10/06/2017	12/26/2017
US	DEBRIS REGION 9	Torres Martinez Reservation Illegal Dump Site Locations	01/12/2009	05/07/2009	09/21/2009	10/20/2017
US	DOD	Department of Defense Sites	12/31/2005	11/10/2006	01/11/2007	10/13/2017
US	DOT OPS	Incident and Accident Data	07/31/2012	08/07/2012	09/18/2012	10/31/2017
US	Delisted NPL	National Priority List Deletions	12/11/2017	12/22/2017	01/05/2018	12/22/2017
US	EDR Hist Auto	EDR Exclusive Historical Auto Stations				
US	EDR Hist Cleaner	EDR Exclusive Historical Cleaners				
US	EDR MGP	EDR Proprietary Manufactured Gas Plants				

## RECORDS SEARCHED / DATA CURRENCY TRACKING

St	Acronym	Full Name	Gov Date	Arvl Date	Active Date	Last FDR Contact
US	EPA WATCH LIST	EPA WATCH LIST	08/30/2013	03/21/2014	06/17/2014	11/06/2017
US	ERNS	Emergency Response Notification System	09/18/2017	09/21/2017	10/13/2017	01/04/2018
US	FEDERAL FACILITY	Federal Facility Site Information listing	11/07/2016	01/05/2017	04/07/2017	01/05/2018
US	FEDLAND	Federal and Indian Lands	12/31/2005	02/06/2006	01/11/2007	10/11/2017
US	FEMA UST	Underground Storage Tank Listing	05/15/2017	05/30/2017	10/13/2017	01/09/2018
US	FINDS	Facility Index System/Facility Registry System	07/23/2017	09/06/2017	09/15/2017	12/05/2017
US	FTTS	FIFRA/ TSCA Tracking System - FIFRA (Federal Insecticide, Fu	04/09/2009	04/16/2009	05/11/2009	08/18/2017
US	FTTS INSP	FIFRA/ TSCA Tracking System - FIFRA (Federal Insecticide, Fu	04/09/2009	04/16/2009	05/11/2009	08/18/2017
US	FUDS	Formerly Used Defense Sites	01/31/2015	07/08/2015	10/13/2015	11/22/2017
US	HIST FTTS	FIFRA/TSCA Tracking System Administrative Case Listing	10/19/2006	03/01/2007	04/10/2007	12/17/2007
US	HIST FTTS INSP	FIFRA/TSCA Tracking System Inspection & Enforcement Case Lis	10/19/2006	03/01/2007	04/10/2007	12/17/2008
US	HMIRS	Hazardous Materials Information Reporting System	09/21/2017	09/21/2017	10/13/2017	01/04/2018
US	ICIS	Integrated Compliance Information System	11/18/2016	11/23/2016	02/10/2017	01/09/2018
US	INDIAN LUST R1	Leaking Underground Storage Tanks on Indian Land	04/14/2017	07/27/2017	10/06/2017	10/27/2017
US	INDIAN LUST R10	Leaking Underground Storage Tanks on Indian Land	04/25/2017	11/07/2017	12/08/2017	11/07/2017
US	INDIAN LUST R4	Leaking Underground Storage Tanks on Indian Land	10/14/2016	01/27/2017	05/05/2017	10/27/2017
US	INDIAN LUST R5	Leaking Underground Storage Tanks on Indian Land	04/26/2017	07/27/2017	10/13/2017	10/27/2017
US	INDIAN LUST R6	Leaking Underground Storage Tanks on Indian Land	04/24/2017	07/27/2017	10/06/2017	10/27/2017
US	INDIAN LUST R7	Leaking Underground Storage Tanks on Indian Land	04/14/2017	07/27/2017	10/06/2017	10/27/2017
US	INDIAN LUST R8	Leaking Underground Storage Tanks on Indian Land	05/01/2017	07/27/2017	10/13/2017	10/27/2017
US	INDIAN LUST R9	Leaking Underground Storage Tanks on Indian Land	04/13/2017	07/27/2017	10/13/2017	10/27/2017
US	INDIAN ODI	Report on the Status of Open Dumps on Indian Lands	12/31/1998	12/03/2007	01/24/2008	10/30/2017
US	INDIAN RESERV	Indian Reservations	12/31/2014	07/14/2015	01/10/2017	01/09/2018
US	INDIAN UST R1	Underground Storage Tanks on Indian Land	04/14/2017	07/27/2017	10/06/2017	10/27/2017
US	INDIAN UST R10	Underground Storage Tanks on Indian Land	04/25/2017	07/27/2017	10/13/2017	10/27/2017
US	INDIAN UST R4	Underground Storage Tanks on Indian Land	10/14/2016	01/27/2017	05/05/2017	10/27/2017
US	INDIAN UST R5	Underground Storage Tanks on Indian Land	04/26/2017	07/27/2017	10/06/2017	10/27/2017
US	INDIAN UST R6	Underground Storage Tanks on Indian Land	04/24/2017	07/27/2017	12/08/2017	10/27/2017
US	INDIAN UST R7	Underground Storage Tanks on Indian Land	05/02/2017	07/27/2017	10/06/2017	10/27/2017
US	INDIAN UST R8	Underground Storage Tanks on Indian Land	05/01/2017	07/27/2017	10/13/2017	10/27/2017
US	INDIAN UST R9	Underground Storage Tanks on Indian Land	04/13/2017	07/27/2017	10/13/2017	10/27/2017
US	INDIAN VCP R1	Voluntary Cleanup Priority Listing	07/27/2015	09/29/2015	02/18/2016	12/20/2017
US	INDIAN VCP R7	Voluntary Cleanup Priority Lisiting	03/20/2008	04/22/2008	05/19/2008	04/20/2009
US	LEAD SMELTER 1	Lead Smelter Sites	10/10/2017	11/03/2017	12/15/2017	12/22/2017
US	LEAD SMELTER 2	Lead Smelter Sites	04/05/2001	10/27/2010	12/02/2010	12/02/2009
US	LIENS 2	CERCLA Lien Information	12/11/2017	12/22/2017	01/12/2018	12/22/2017
US	LUCIS	Land Use Control Information System	05/22/2017	06/13/2017	09/15/2017	11/08/2017
US	MLTS	Material Licensing Tracking System	08/30/2016	09/08/2016	10/21/2016	10/16/2017
US	NPL	National Priority List	12/11/2017	12/22/2017	01/05/2018	12/22/2017
US	NPL LIENS	Federal Superfund Liens	10/15/1991	02/02/1994	03/30/1994	08/15/2011
US	ODI	Open Dump Inventory	06/30/1985	08/09/2004	09/17/2004	06/09/2004
US	PADS	PCB Activity Database System	06/01/2017	06/09/2017	10/13/2017	01/12/2018
US	PCB TRANSFORMER	PCB Transformer Registration Database	05/24/2017	11/30/2017	12/15/2017	10/26/2017
US	PRP	Potentially Responsible Parties	10/25/2013	10/17/2014	10/20/2014	12/22/2017
US	Proposed NPL	Proposed National Priority List Sites	12/11/2017	12/22/2017	01/05/2018	12/22/2017
US	RAATS	RCRA Administrative Action Tracking System	04/17/1995	07/03/1995	08/07/1995	06/02/2008
US	RADINFO	Radiation Information Database	10/02/2017	10/05/2017	10/13/2017	01/04/2018

## RECORDS SEARCHED / DATA CURRENCY TRACKING

St	Acronym	Full Name	Gov Date	Arvl. Date	Active Date	Last EDR Contact
US	RCRA NonGen / NLR	RCRA - Non Generators / No Longer Regulated	09/13/2017	09/26/2017	10/06/2017	12/26/2017
US	RCRA-CESQG	RCRA - Conditionally Exempt Small Quantity Generators	09/13/2017	09/26/2017	10/06/2017	12/26/2017
US	RCRA-LQG	RCRA - Large Quantity Generators	09/13/2017	09/26/2017	10/06/2017	12/26/2017
US	RCRA-SQG	RCRA - Small Quantity Generators	09/13/2017	09/26/2017	10/06/2017	12/26/2017
US	RCRA-TSDF	RCRA - Treatment, Storage and Disposal	09/13/2017	09/26/2017	10/06/2017	12/26/2017
US	RMP	Risk Management Plans	11/02/2017	11/17/2017	12/08/2017	10/23/2017
US	ROD	Records Of Decision	12/11/2017	12/22/2017	01/12/2018	12/22/2017
US	SCRD DRYCLEANERS	State Coalition for Remediation of Drycleaners Listing	01/01/2017	02/03/2017	04/07/2017	11/17/2017
US	SEMS	Superfund Enterprise Management System	12/11/2017	12/22/2017	01/12/2018	12/22/2017
US	SEMS-ARCHIVE	Superfund Enterprise Management System Archive	12/11/2017	12/22/2017	01/12/2018	12/22/2017
US	SSTS	Section 7 Tracking Systems	12/31/2009	12/10/2010	02/25/2011	10/27/2017
US	TRIS	Toxic Chemical Release Inventory System	12/31/2016	01/10/2018	01/12/2018	01/10/2018
US	TSCA	Toxic Substances Control Act	12/31/2016	06/21/2017	01/05/2018	12/22/2017
US	UMTRA	Uranium Mill Tailings Sites	06/23/2017	10/11/2017	11/03/2017	11/22/2017
US	US AIRS (AFS)	Aerometric Information Retrieval System Facility Subsystem (	10/12/2016	10/26/2016	02/03/2017	09/26/2017
US	US AIRS MINOR	Air Facility System Data	10/12/2016	10/26/2016	02/03/2017	09/26/2017
US	US BROWNFIELDS	A Listing of Brownfields Sites	08/21/2017	09/20/2017	12/08/2017	12/19/2017
US	US CDL	Clandestine Drug Labs	07/13/2017	09/06/2017	10/06/2017	11/28/2017
US	US ENG CONTROLS	Engineering Controls Sites List	08/10/2017	08/30/2017	10/13/2017	11/27/2017
US	US FIN ASSUR	Financial Assurance Information	10/17/2017	11/01/2017	12/08/2017	12/26/2017
US	US HIST CDL	National Clandestine Laboratory Register	07/13/2017	09/06/2017	10/06/2017	11/28/2017
US	US INST CONTROL	Sites with Institutional Controls	08/10/2017	08/30/2017	10/13/2017	11/27/2017
US	US MINES	Mines Master Index File	10/29/2017	11/28/2017	01/12/2018	11/28/2017
US	US MINES 2	Ferrous and Nonferrous Metal Mines Database Listing	12/05/2005	02/29/2008	04/18/2008	12/01/2017
US	US MINES 3	Active Mines & Mineral Plants Database Listing	04/14/2011	06/08/2011	09/13/2011	12/01/2017

### STREET AND ADDRESS INFORMATION

© 2010 Tele Atlas North America, Inc. All rights reserved. This material is proprietary and the subject of copyright protection and other intellectual property rights owned by or licensed to Tele Atlas North America, Inc. The use of this material is subject to the terms of a license agreement. You will be held liable for any unauthorized copying or disclosure of this material.

## Database Descriptions

NPL: NPL National Priorities List (Superfund). The NPL is a subset of CERCLIS and identifies over 1,200 sites for priority cleanup under the Superfund Program. NPL sites may encompass relatively large areas. As such, EDR provides polygon coverage for over 1,000 NPL site boundaries produced by EPA's Environmental Photographic Interpretation Center (EPIC) and regional EPA offices. NPL - National Priority List Proposed NPL - Proposed National Priority List Sites. NPL LIENS - Federal Superfund Liens.

NPL Delisted: Delisted NPL The National Oil and Hazardous Substances Pollution Contingency Plan (NCP) establishes the criteria that the EPA uses to delete sites from the NPL. In accordance with 40 CFR 300.425.(e), sites may be deleted from the NPL where no further response is appropriate. Delisted NPL - National Priority List Deletions

CERCLIS: FEDERAL FACILITY A listing of National Priority List (NPL) and Base Realignment and Closure (BRAC) sites found in the Comprehensive Environmental Response, Compensation and Liability Information System (CERCLIS) Database where EPA Federal Facilities Restoration and Reuse Office is involved in cleanup activities. FEDERAL FACILITY - Federal Facility Site Information listing SEMS - Superfund Enterprise Management System.

NFRAP: SEMS-ARCHIVE SEMS-ARCHIVE (Superfund Enterprise Management System Archive) tracks sites that have no further interest under the Federal Superfund Program based on available information. The list was formerly known as the CERCLIS-NFRAP, renamed to SEMS ARCHIVE by the EPA in 2015. EPA may perform a minimal level of assessment work at a site while it is archived if site conditions change and/or new information becomes available. Archived sites have been removed and archived from the inventory of SEMS sites. Archived status indicates that, to the best of EPA's knowledge, assessment at a site has been completed and that EPA has determined no further steps will be taken to list the site on the National Priorities List (NPL), unless information indicates this decision was not appropriate or other considerations require a recommendation for listing at a later time. The decision does not necessarily mean that there is no hazard associated with a given site; it only means that, based upon available information, the location is not judged to be potential NPL site. SEMS-ARCHIVE - Superfund Enterprise Management System Archive

RCRA COR ACT: CORRACTS CORRACTS identifies hazardous waste handlers with RCRA corrective action activity. CORRACTS - Corrective Action Report

RCRA TSD: RCRA-TSDF RCRAInfo is EPA's comprehensive information system, providing access to data supporting the Resource Conservation and Recovery Act (RCRA) of 1976 and the Hazardous and Solid Waste Amendments (HSWA) of 1984. The database includes selective information on sites which generate, transport, store, treat and/or dispose of hazardous waste as defined by the Resource Conservation and Recovery Act (RCRA). Transporters are individuals or entities that move hazardous waste from the generator offsite to a facility that can recycle, treat, store, or dispose of the waste. TSDFs treat, store, or dispose of the waste. RCRA-TSDF - RCRA - Treatment, Storage and Disposal

RCRA GEN: RCRA-LQG RCRAInfo is EPA's comprehensive information system, providing access to data supporting the Resource Conservation and Recovery Act (RCRA) of 1976 and the Hazardous and Solid Waste Amendments (HSWA) of 1984. The database includes selective information on sites which generate, transport, store, treat and/or dispose of hazardous waste as defined by the Resource Conservation and Recovery Act (RCRA). Large quantity generators (LQGs) generate over 1,000 kilograms (kg) of hazardous waste, or over 1 kg of acutely hazardous waste per month. RCRA-LQG - RCRA - Large Quantity Generators RCRA-SQG - RCRA - Small Quantity Generators. RCRA-CESQG - RCRA - Conditionally Exempt Small Quantity Generators.

Federal IC / EC: LUCIS LUCIS contains records of land use control information pertaining to the former Navy Base Realignment and Closure properties. LUCIS - Land Use Control Information System US ENG CONTROLS - Engineering Controls Sites List. US INST CONTROL - Sites with Institutional Controls.

ERNS: ERNS Emergency Response Notification System. ERNS records and stores information on reported releases of oil and hazardous substances. ERNS - Emergency Response Notification System

## Database Descriptions

State/Tribal CERCLIS: SSU The State Response Action Program database identifies the status of all sites under the responsibility of the Illinois EPA's State Sites Unit. SSU - State Sites Unit Listing

State/Tribal SWL: SWF/LF LF WMRC - Waste Management & Research Center Landfill Database. CCDD - Clean Construction or Demolition Debris. Solid Waste Facilities/Landfill Sites. SWF/LF type records typically contain an inventory of solid waste disposal facilities or landfills in a particular state. Depending on the state, these may be active or inactive facilities or open dumps that failed to meet RCRA Subtitle D Section 4004 criteria for solid waste landfills or disposal sites. CCDD - Available Disposal for Solid Waste in Illinois - Solid Waste Landfills Subject to State Surcharge LF SPECIAL WASTE - Special Waste Site List. IL NIPC - Solid Waste Landfill Inventory.

State/Tribal LTANKS: LUST Leaking Underground Storage Tank Incident Reports. LUST records contain an inventory of reported leaking underground storage tank incidents. Not all states maintain these records, and the information stored varies by state. LUST - Leaking Underground Storage Tank Sites INDIAN LUST R6 - Leaking Underground Storage Tanks on Indian Land. INDIAN LUST R7 - Leaking Underground Storage Tanks on Indian Land. INDIAN LUST R8 - Leaking Underground Storage Tanks on Indian Land. INDIAN LUST R4 - Leaking Underground Storage Tanks on Indian Land. INDIAN LUST R9 - Leaking Underground Storage Tanks on Indian Land. INDIAN LUST R10 - Leaking Underground Storage Tanks on Indian Land. INDIAN LUST R5 - Leaking Underground Storage Tanks on Indian Land. INDIAN LUST R1 - Leaking Underground Storage Tanks on Indian Land. LUST TRUST - Underground Storage Tank Fund Payment Priority List.

State/Tribal Tanks: FEMA UST A listing of all FEMA owned underground storage tanks. FEMA UST - Underground Storage Tank Listing UST - Underground Storage Tank Facility List. AST - Above Ground Storage Tanks. INDIAN UST R4 - Underground Storage Tanks on Indian Land. INDIAN UST R5 - Underground Storage Tanks on Indian Land. INDIAN UST R9 - Underground Storage Tanks on Indian Land. INDIAN UST R8 - Underground Storage Tanks on Indian Land. INDIAN UST R10 - Underground Storage Tanks on Indian Land. INDIAN UST R7 - Underground Storage Tanks on Indian Land. INDIAN UST R1 - Underground Storage Tanks on Indian Land. INDIAN UST R6 - Underground Storage Tanks on Indian Land.

State/Tribal IC / EC: ENG CONTROLS Sites using of engineered barriers (e.g., asphalt or concrete paving). ENG CONTROLS - Sites with Engineering Controls Inst Control - Institutional Controls.

State/Tribal VCP: INDIAN VCP R1 SRP - Site Remediation Program Database. INDIAN VCP R7 - Voluntary Cleanup Priority Listing. A listing of voluntary cleanup priority sites located on Indian Land located in Region 7. INDIAN VCP R7 - Voluntary Cleanup Priority Listing

ST/Tribal Brownfields: BROWNFIELDS The Illinois Municipal Brownfields Redevelopment Grant Program (MBRGP) offers grants worth a maximum of \$240,000 each to municipalities to assist in site investigation activities, development of cleanup objectives, and performance of cleanup activities. Brownfields are abandoned or underused industrial and/or commercial properties that are contaminated (or thought to be contaminated) and have an active potential for redevelopment. BROWNFIELDS - Municipal Brownfields Redevelopment Grant Program Project Descriptions BROWNFIELDS - Redevelopment Assessment Database.

US Brownfields: US BROWNFIELDS Brownfields are real property, the expansion, redevelopment, or reuse of which may be complicated by the presence or potential presence of a hazardous substance, pollutant, or contaminant. Cleaning up and reinvesting in these properties takes development pressures off of undeveloped, open land, and both improves and protects the environment. Assessment, Cleanup and Redevelopment Exchange System (ACRES) stores information reported by EPA Brownfields grant recipients on brownfields properties assessed or cleaned up with grant funding as well as information on Targeted Brownfields Assessments performed by EPA Regions. A listing of ACRES Brownfield sites is obtained from Cleanups in My Community. Cleanups in My Community provides information on Brownfields properties for which information is reported back to EPA, as well as areas served by Brownfields grant programs. US BROWNFIELDS - A Listing of Brownfields Sites

Other SWF: INDIAN ODI Location of open dumps on Indian land. INDIAN ODI - Report on the Status of Open Dumps on Indian Lands DEBRIS REGION 9 - Torres Martinez Reservation Illegal Dump Site Locations. ODI - Open Dump Inventory.

## Database Descriptions

Other Haz Sites: US HIST CDL A listing of clandestine drug lab locations that have been removed from the DEAs National Clandestine Laboratory Register. US HIST CDL - National Clandestine Laboratory Register CDL - Meth Drug Lab Site Listing. US CDL - Clandestine Drug Labs.

Local Land Records: LIENS 2 A Federal CERCLA ('Superfund') lien can exist by operation of law at any site or property at which EPA has spent Superfund monies. These monies are spent to investigate and address releases and threatened releases of contamination. CERCLIS provides information as to the identity of these sites and properties. LIENS 2 - CERCLA Lien Information

Spills: HMIRS Hazardous Materials Incident Report System. HMIRS contains hazardous material spill incidents reported to DOT. HMIRS - Hazardous Materials Information Reporting System SPILLS - State spills. IEMA SPILLS - Illinois Emergency Management Agency Spills. SPILLS 90 - SPILLS90 data from FirstSearch.

Other: RCRA NonGen / NLR RCRAInfo is EPA's comprehensive information system, providing access to data supporting the Resource Conservation and Recovery Act (RCRA) of 1976 and the Hazardous and Solid Waste Amendments (HSWA) of 1984. The database includes selective information on sites which generate, transport, store, treat and/or dispose of hazardous waste as defined by the Resource Conservation and Recovery Act (RCRA). Non-Generators do not presently generate hazardous waste. RCRA NonGen / NLR - RCRA - Non Generators / No Longer Regulated FUDS - Formerly Used Defense Sites. DOD - Department of Defense Sites. FEDLAND - Federal and Indian Lands. SCRDRYCLEANERS - State Coalition for Remediation of Drycleaners Listing. US FIN ASSUR - Financial Assurance Information. EPA WATCH LIST - EPA WATCH LIST. 2020 COR ACTION - 2020 Corrective Action Program List. TSCA - Toxic Substances Control Act. TRIS - Toxic Chemical Release Inventory System. SSTS - Section 7 Tracking Systems. ROD - Records Of Decision. RMP - Risk Management Plans. RAATS - RCRA Administrative Action Tracking System. PRP - Potentially Responsible Parties. PADS - PCB Activity Database System. ICIS - Integrated Compliance Information System. FTTS - FIFRA/ TSCA Tracking System - FIFRA (Federal Insecticide, Fungicide, & Rodenticide Act)/TSCA (Toxic Substances Control Act). FTTS INSP - FIFRA/ TSCA Tracking System - FIFRA (Federal Insecticide, Fungicide, & Rodenticide Act)/TSCA (Toxic Substances Control Act). MLTS - Material Licensing Tracking System. COAL ASH DOE - Steam-Electric Plant Operation Data. COAL ASH EPA - Coal Combustion Residues Surface Impoundments List. PCB TRANSFORMER - PCB Transformer Registration Database. RADINFO - Radiation Information Database. HIST FTTS - FIFRA/TSCA Tracking System Administrative Case Listing. HIST FTTS INSP - FIFRA/TSCA Tracking System Inspection & Enforcement Case Listing. DOT OPS - Incident and Accident Data. CONSENT - Superfund (CERCLA) Consent Decrees. BRS - Biennial Reporting System. INDIAN RESERV 2 - Indian Reservations. UMTRA - Uranium Mill Tailings Sites. LEAD SMELTER 1 - Lead Smelter Sites. LEAD SMELTER 2 - Lead Smelter Sites. US AIRS (AFS) - Aerometric Information Retrieval System Facility Subsystem (AFS). US AIRS MINOR - Air Facility System Data. US MINES - Mines Master Index File. US MINES 2 - Ferrous and Nonferrous Metal Mines Database Listing. US MINES 3 - Active Mines & Mineral Plants Database Listing. FINDS - Facility Index System/Facility Registry System. AIRS - Air Inventory Listing. BOL - Bureau of Land Inventory Database. CHICAGO ENV - Environmental Records Dataset. COAL ASH - Coal Ash Site Listing. DRYCLEANERS - Illinois Licensed Drycleaners. Financial Assurance - Financial Assurance Information Listing. HWAR - Hazard Waste Annual Report. IMPDMENT - Surface Impoundment Inventory. NPDES - A Listing of Active Permits. PIMW - Potentially Infectious Medical Waste. TIER 2 - Tier 2 Information Listing. UIC - Underground Injection Wells.

EDR Exclusive: EDR has searched selected national collections of business directories and has collected listings of potential gas station/filling station/service station sites that were available to EDR researchers. EDR's review was limited to those categories of sources that might, in EDR's opinion, include gas station/filling station/service station establishments. The categories reviewed included, but were not limited to gas, gas station, gasoline station, filling station, auto, automobile repair, auto service station, service station, etc. This database falls within a category of information EDR classifies as "High Risk Historical Records", or HRHR. EDR's HRHR effort presents unique and sometimes proprietary data about past sites and operations that typically create environmental concerns, but may not show up in current government records searches. EDR has searched selected national collections of business directories and has collected listings of potential dry cleaner sites that were available to EDR researchers. EDR's review was limited to those categories of sources that might, in EDR's opinion, include dry cleaning establishments. The categories reviewed included, but were not limited to dry cleaners, cleaners, laundry, laundromat, cleaning/laundry, wash & dry etc. This database falls within a category of information EDR classifies as "High Risk Historical Records", or HRHR. EDR's HRHR effort presents unique and sometimes proprietary data about past sites and operations that typically create environmental concerns, but may not show up in current government records searches. UIC - EDR Exclusive Historical Cleaners EDR MGP - EDR Proprietary Manufactured Gas Plants. EDR Hist Auto - EDR Exclusive Historical Auto Stations. EDR Hist Cleaner - EDR Exclusive Historical Cleaners.

## **Database Descriptions**

Exclusive Recovered Govt. Archives: RGA HWS The EDR Recovered Government Archive State Hazardous Waste database provides a list of SHWS incidents derived from historical databases and includes many records that no longer appear in current government lists. Compiled from Records formerly available from the Department of Natural Resources in Illinois. RGA HWS - Recovered Government Archive State Hazardous Waste Facilities List RGA LF - Recovered Government Archive Solid Waste Facilities List. RGA LUST - Recovered Government Archive Leaking Underground Storage Tank.

# USGS 7.5 Minute Topographic Map

EUCLID AVENUE VILLA PARK, IL 60181



Map Image Position: TP  
Map Reference Code & Name: 5681446 Elmhurst  
Map State(s): IL  
Version Date: 2012



TESTING SERVICE CORPORATION

GENERAL CONDITIONS ENVIRONMENTAL SERVICES

1. PARTIES AND SCOPE OF WORK: "This Agreement" consists of Testing Service Corporation's ("TSC") proposal, TSC's Schedule of Fees and Services, client's written acceptance thereof, if accepted by TSC, and these General Conditions. The terms contained in these General Conditions are intended to prevail over any conflicting terms in this Agreement. "Client" refers to the person or entity ordering the work to be done or professional services to be rendered by TSC (except where distinction is necessary, either work or professional services are referred to as "services" herein). If Client is ordering the services on behalf of another, Client represents and warrants that Client is the duly authorized agent of said party for the purpose of ordering and directing said services, and in such case the term "Client" shall also include the principal for whom the services are being performed. Prices quoted and charged by TSC for its services are predicated on the conditions and the allocations of risks and obligations expressed in these General Conditions. Unless otherwise stated in writing, Client assumes sole responsibility for determining whether the quantity and the nature of the services ordered by Client are adequate and sufficient for client's intended purpose. Client shall communicate these General Conditions to each and every third party to whom the Client transmits any report prepared by TSC. Unless otherwise expressly assumed in writing, TSC shall have no duty to any third party, and in no event shall TSC have any duty or obligation other than those duties and obligations expressly set forth in this Agreement. Ordering services from TSC shall constitute acceptance of TSC's proposal and these General Conditions.

JTM

2. HAZARDOUS SUBSTANCES: TSC's professional services shall include limited visual observation, laboratory analyses or physical testing for the purpose of detection, quantification or identification of the extent, if any, of the presence of hazardous substances, materials or waste, petroleum products, asbestos-containing materials or lead based paint as specifically set forth in TSC's proposal. Hazardous materials, substances or waste (all cumulatively referred to herein as "hazardous substances") include those defined as such in the Comprehensive Environmental Response, Compensation and Liability Act of 1980, as amended, 42 U.S.C. § 9601 et seq., ("CERCLA"), the Resource Conservation Recovery Act, 42 U.S.C. § 6901 et seq., as amended, ("RCRA") or by a state or Federal Environmental Protection Agency ("EPA"), including but not limited to §§ 3.14 - 3.15 of the Illinois Environmental Protection Act, 415 ILCS 5/3.14 and 3.15 (West, 1994). "Contaminants" as used herein shall refer to hazardous substances, asbestos-containing materials, petroleum products, lead based paint and the like. "Polluted" as used herein shall mean containing contaminants. Unless specifically set forth in TSC's proposal, nothing contained in this agreement shall, however, be construed or interpreted as requiring TSC to assume the status of a generator, transporter,

treater, storer, as those terms appear within RCRA or within any Federal or state statute or regulation. Client assumes full responsibility of compliance with CERCLA, RCRA and any other Federal or state statute or regulation governing the generation, handling, storage, transportation, treatment and disposal of contaminants or other refuse.

3. SCHEDULING OF SERVICES: The services set forth in this Agreement will be accomplished in a timely and workmanlike manner. If TSC is required to delay any part of its services to accommodate the requests or requirements of Client, regulatory agencies, or third parties, or due to any cause beyond its reasonable control, Client agrees to pay such additional charges, if any, as may be applicable.

4. ACCESS TO SITE: Client will arrange and provide access to each site upon which it will be necessary for TSC to perform its services pursuant to this agreement. In the event services are required on any site not owned by Client, Client represents and warrants to TSC that Client has obtained all necessary permissions for TSC to enter upon the site and conduct its services. Client shall, upon request, provide TSC with evidence of such permission, as well as acceptance of the other terms and conditions set forth herein by the owner(s) and tenant(s), if applicable, of such site(s) in form acceptable to TSC. Client acknowledges that it is not TSC's responsibility to notify any such property owner or tenant of the discovery of actual or suspected contaminants. Client further recognizes that knowledge of such suspected or actual condition may result in a reduction in a property's value and may provide incentive to owners of properties affected to initiate legal action against Client and/or others. Any work performed by TSC with respect to obtaining permission to enter upon and perform professional services on the lands of others as well as any work performed by TSC pursuant to this agreement, shall be deemed as being done on behalf of Client, and Client agrees to assume all risks thereof. TSC shall take reasonable measures and precautions to minimize damage to each site and any improvements thereon resulting from its work and the use of its equipment; however, TSC has not included in its fee the cost of restoration of damage that may occur. If Client or the possessor of any interest in any site desires or requires TSC to restore the site to its former condition, upon written request from Client, TSC will perform such additional work as is necessary to do so, and Client agrees to pay TSC the costs thereof plus TSC's normal mark up for overhead and profit.

5. CLIENT'S DUTY TO NOTIFY TSC: Client represents and warrants that Client has advised TSC of any known or suspected contaminants, utility lines and underground structures at any site at which TSC is to perform services under this agreement. Client agrees to defend, indemnify and save TSC harmless from all claims, suits, losses, costs and expenses,

JTM

including reasonable attorneys' fees as a result of personal injury, death or property damage occurring with respect to TSC's performance of its services and resulting to or caused by contact with sub-surface or latent objects, structures, lines or conduits where the actual or potential presence and location thereof was not revealed to TSC by Client. In the event that TSC's undertaking includes contacting a public utility locating agency, its responsibility shall not extend to warranty the accuracy of the information so obtained.

6. DISCOVERY OF UNANTICIPATED CONTAMINANTS: The discovery of certain contaminants may make it necessary for TSC to take immediate measures to protect health and safety. TSC agrees to notify Client as soon as practically possible should such contaminants be suspected or discovered. Client agrees to reimburse TSC for the reasonable cost of implementing such measures under the circumstances.

7. LIMITATIONS OF PROCEDURES, EQUIPMENT AND TESTS: Information obtained from borings, observations, and analyses of sample materials shall be reported in formats considered appropriate by TSC unless directed otherwise by Client. Such information is considered evidence with respect to the detection, quantification and identification of contaminants, but any inference or conclusion based thereon is, necessarily, an opinion also based on professional judgment and shall not be construed as a representation of fact. Subsurface conditions may not be uniform throughout an entire site. The presence and extent of contaminants as well as the levels of groundwater may fluctuate within the site due to climatic and other variations and, unless thorough sampling and testing are conducted over an extended period of time, contaminants contained within the site may escape detection. A site at which contaminants are not found to exist, or at the time of inspection do not, in fact, exist, may later, due to intervening causes, such as natural groundwater flows or human activities, become polluted. There is a risk that sampling techniques may themselves result in pollution of certain sub-surface areas such as when a probe or boring device moves through an area containing contaminants linking it to an aquifer, underground stream or other hydrous body not previously polluted. Because the risks set forth in this paragraph are unavoidable and because the sampling techniques to be employed are a necessary aspect of TSC's work on client's behalf, Client agrees to assume these risks.

8. SOIL AND SAMPLE DISPOSAL: Unless otherwise agreed in writing, soils known at the time to be polluted will be left on the site for proper disposal by Client; and samples removed by TSC to its laboratory, upon completion of testing, will be disposed by TSC in an approved manner or returned to the site for disposal by others.

**9. MONITORING:** If TSC is retained by Client to provide a site representative for the purpose of monitoring portions of site cleanup or other field activities, TSC will report its observations and test results as more specifically set forth elsewhere in this agreement. In such cases, TSC's services shall not include (i) determining or implementing the means, methods, techniques or procedures of work done by the contractor(s) being monitored; (ii) evaluating, reporting or affecting job conditions concerning health, safety or welfare; (iii) the authority to accept or reject work or to in any manner supervise the work of any contractor. TSC's services or failure to perform same shall not in any way operate to excuse any contractor from the performance of its work in accordance with its contract. "Contractor" as used herein shall include subcontractors, suppliers, architects, engineers and project managers.

**10. RECOMMENDATIONS:** If TSC's services include making recommendations for further exploration, clean-up or remediation of a site or the improvements thereon, Client shall cause all tests and inspections of the site and work to be timely and properly performed in accordance with the plans, specifications, contract documents, and TSC's recommendations. No claims for loss, damage or injury shall be brought against TSC unless all tests and inspections have been so performed and unless TSC's recommendations have been rigorously followed.

**11. CLEAN UP:** If TSC is retained by Client to physically perform the work of clean up of a site through its own forces or those of subcontractors, Client shall obtain all necessary permits and generator identification numbers. In such cases Client agrees to defend, indemnify and save TSC harmless from all claims, suits, losses, costs and expenses, including reasonable attorneys' fees as a result of personal injury, death or property damage occurring with respect to TSC's performance of its services and resulting to or caused by the generation, transportation, treatment, storage or disposal of contaminants, except to the extent of the negligent performance by TSC of the duties undertaken by TSC, if any.

**12. TERMINATION:** This agreement may be terminated by either party upon seven (7) day's prior written notice. In the event of termination, TSC shall be compensated by Client for all services performed up to and including the termination date, including reimbursable expenses. In the event that TSC has agreed to provide clean up services pursuant to paragraph 10 of this Agreement, TSC shall be entitled to recover anticipated profits, in the event of termination.

**13. PAYMENT:** Client shall be invoiced periodically for services performed. ~~Client agrees to pay each invoice within thirty (30) days of its receipt. Client further agrees to pay interest on all amounts invoiced and not paid or objected to in writing for valid cause within sixty (60) days at the rate of twelve (12%) per annum (or the~~

~~maximum interest rate permitted by applicable law, whichever is the lesser) until paid and TSC's costs of collection of such accounts, including court costs and reasonable attorney's fees.~~

**14. WARRANTY:** TSC's professional services will be performed, its findings obtained and its reports prepared in accordance with this Agreement and with generally accepted principles and practices. In performing its professional services, TSC will use that degree of care and skill ordinarily exercised under similar circumstances by members of its profession. In performing physical work in pursuit of its professional services, TSC will use that degree of care and skill ordinarily used under similar circumstances. This warranty is in lieu of all other warranties or representations, either express or implied. Statements made in TSC reports are opinions based upon engineering judgment and are not to be construed as representations of fact.

~~Should TSC or any of its employees be found to have been negligent in performing professional services or to have made and breached any express or implied warranty, representation or contract, Client, all parties claiming through Client and all parties claiming to have in any way relied upon TSC's services or work agree that the maximum aggregate amount of damages for which TSC, its officers, employees and agents shall be liable is limited to \$50,000 or the total amount of the fee paid to TSC for its services performed with respect to the project, whichever amount is greater.~~

~~In the event Client is unwilling or unable to limit the damages for which TSC may be liable in accordance with the provisions set forth in the preceding paragraph, upon written request of Client received within five days of client's acceptance of TSC's proposal together with payment of an additional fee in the amount of 5% of TSC's estimated cost for its services (to be adjusted to 5% of the amount actually billed by TSC for its services on the project at time of completion), the limit damages shall be increased to \$500,000 or the amount of TSC's fee, whichever is the greater. This charge is not to be construed as being a charge for insurance of any type, but is increased consideration for the exposure to an award of greater damages.~~

**15. INDEMNITY:** Subject to the provisions set forth herein, TSC and Client hereby agree to indemnify and hold harmless each other and their respective shareholders, directors, officers, partners, employees, agents, subsidiaries and division (and each of their heirs, successors, and assigns) from any and all claims, demands, liabilities, suits, causes of action, judgments, costs and expenses, including reasonable attorneys' fees, arising, or allegedly arising, from personal injury, including death, property damage, including loss of use thereof, due in any manner to the negligence of either of them or their agents or employees or independent contractors. In the event both TSC and Client are found

to be negligent or at fault, then any liability shall be apportioned between them pursuant to their pro rata share of negligence or fault. TSC and Client further agree that their liability to any third party shall, to the extent permitted by law, be several and not joint. The liability of TSC under this provision shall not exceed the policy limits of insurance carried by TSC. Neither TSC nor Client shall be bound under this indemnity agreement to liability determined in a proceeding in which it did not participate represented by its own independent counsel. The indemnities provided hereunder shall not terminate upon the termination or expiration of this Agreement, but may be modified to the extent of any waiver of subrogation agreed to by TSC and paid for by Client.

**16. SUBPOENAS:** TSC's employees shall not be retained as expert witnesses except by separate, written agreement. Client agrees to pay TSC pursuant to TSC's then current fee schedule for any TSC employee(s) subpoenaed by any party as an occurrence witness as a result of TSC's services.

**17. OTHER AGREEMENTS:** TSC shall not be bound by any provision or agreement (i) requiring or providing for arbitration of disputes or controversies arising out of this Agreement, (ii) wherein TSC waives any rights to a mechanics lien or (iii) that conditions TSC's right to receive payment for its services upon payment to Client by any third party. These General Conditions are notice, where required, that TSC shall file a lien whenever necessary to collect past due amounts. This Agreement contains the entire understanding between the parties. Unless expressly accepted by TSC in writing prior to delivery of TSC's services, Client shall not add any conditions or impose conditions which are in conflict with those contained herein, and no such additional or conflicting terms shall be binding upon TSC. The unenforceability or invalidity of any provision or provisions shall not render any other provision or provisions unenforceable or invalid. This Agreement shall be construed and enforced in accordance with the laws of the State of Illinois. In the event of a dispute arising out of or relating to the performance of this Agreement, the breach thereof or TSC's services, the parties agree to try in good faith to settle the dispute by mediation under the Construction Industry Mediation Rules of the American Arbitration Association as a condition precedent to filing any demand for arbitration, or any petition or complaint with any court. Should litigation be necessary, the parties consent to jurisdiction and venue in an appropriate Illinois State Court in and for the County of DuPage, Wheaton, Illinois or the Federal District Court for the Northern District of Illinois. Paragraph headings are for convenience only and shall not be construed as limiting the meaning of the provisions contained in these General Conditions.